MICHIGAN

GREAT LAKE STATE

OFFICIAL TRANSPORTATION MAP

FOR FREE DISTRIBUTION ONLY

1974

STATE HIGHWAY COMM[illegible]

1
2
To Flint and Saginaw
To Lansing and Grand Rapids
To Lansing and Grand Rapids
A
B
C
Hartland
HIGHLAND ROAD
59
23
96
57
36
ALLEN RD
PARSHALLVILLE RD
LINDEN RD
HARTLAND
CLYDE RD
DWYER RD
CROUSE RD
BROPHY RD
CULLEN
HACKER
BERGIN RD
GOLF CLUB RD
MC CLEMENTS RD
HYNE RD
HUNTER
Woodland L
Brighton L
BRIGHTON LAKE RD
Brighton
LEE RD
MALTBY RD
Thomas Lake
Maltby L
HAMMEL RD
Ore Lake
Huron River
Park Undeveloped
WINANS LAKE RD
MUSCH
SPICER RD
TUTHILL
RICKETT
ACADEMY
BISHOP DR
Island Lake
Island Lake State Recreation Area
MC CABE RD
SILVER LAKE
EVERGREEN
Green Oak L
DOANE RD
Crooked Lake
Fish L
Limekiln L
10 MILE RD
PEER
DIXBORO RD
Lyon Lake
Davis Creek
12 MILE RD
KENSINGTON
Kensington Metropolitan Park
Wildwing Lake
Woodruff L
Pickerel L
Fonda L
Briggs Lake
SUTHERLAND RD
KENT LAKE RD
PONTI
SPENCER RD
BUNO RD
JACOBY
LABADIE RD
MUIR RD
STOBART RD
HICKORY RIDGE
Beach L
School L
Durfee L
Lyons L
Mann Cr
Ore Cr
Clark L
Osborn Lake
Grubb L
Blaine L
Divine L
Bitten L
Round L
Handy L
Maxfield L
Long L
Candy Lake
Brophy Lake
Dunham Lake
Whalen L
Tyrone Lake
Tipsico Lake
Fish Lake
North Lake
Pickett Lake
South Lake
TIPSICO LAKE RD
MABLEY HILL RD
HOLTFORTH RD
READ RD
HIBNER RD
BULLARD
FENTON
HYDE RD
HICKORY RIDGE
WARD
LIVINGSTON CO.
OAKLAND CO.
LONE
COMMERCE RD
VALLEY
PLEASANT
MAXFIELD
CORLETT RD
NEWMAN RD
AMBERG
VAN
CLARK RD
CROUSE RD
CLARK
76

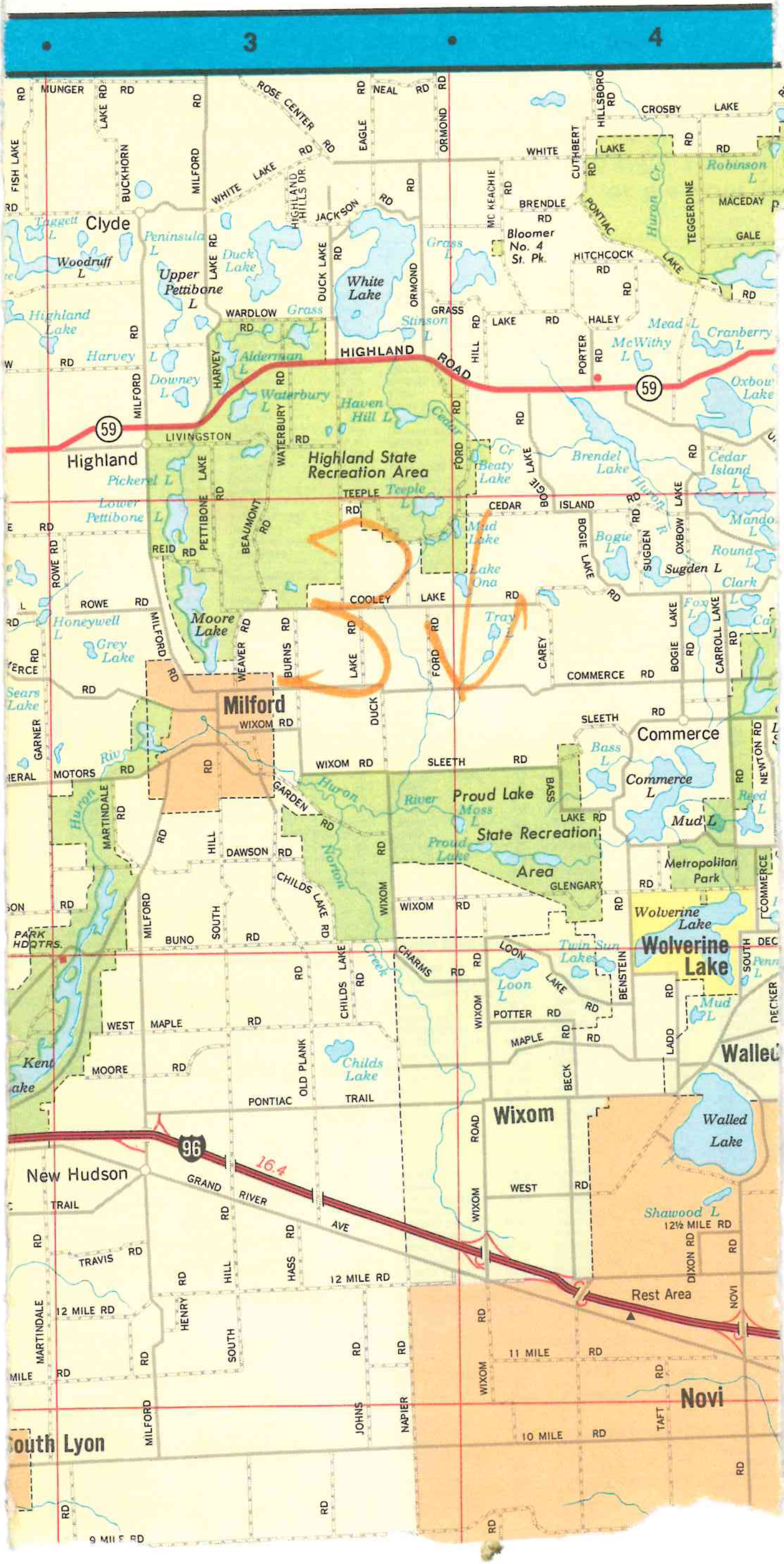
3
4
MUNGER RD
LAKE RD
MILFORD RD
ROSE CENTER RD
NEAL RD
EAGLE
ORMOND
HILLSBORO RD
CROSBY
LAKE
FISH LAKE
BUCKHORN
WHITE LAKE
HIGHLAND HILLS DR.
JACKSON RD
MC KEACHIE RD
WHITE
BRENDLE RD
CUTHBERT RD
PONTIAC LAKE
Robinson L
TEGGERDINE
MACEDAY
GALE
Taggett L
Clyde
Woodruff L
Peninsula L
Duck Lake
Upper Pettibone L
DUCK LAKE RD
White Lake
Grass L
Bloomer No. 4 St. Pk.
HITCHCOCK RD
Huron Cr.
Highland Lake
WARDLOW RD
Grass L
GRASS
Stinson L
LAKE RD
HALEY
Mead L
Cranberry L
McWithy L
Harvey L
Downey L
HARVEY
Alderman L
HIGHLAND ROAD
HILL RD
PORTER RD
59
Oxbow Lake
Waterbury L
Haven Hill L
Cedar Cr
LIVINGSTON RD
Highland
WATERBURY RD
Highland State Recreation Area
FORD RD
Beaty Lake
Brendel Lake
Cedar Island L
Pickerel L
Lower Pettibone L
PETTIBONE LAKE RD
BEAUMONT RD
TEEPLE RD
Teeple L
CEDAR
ISLAND
BOGIE LAKE RD
Huron R
OXBOW LAKE
Mando L
REID RD
Mud Lake
Bogie L
SUGDEN RD
Round L
Sugden L
ROWE RD
ROWE RD
Lake Ona
Clark L
COOLEY LAKE RD
Fox L
Honeywell L
Grey Lake
MILFORD RD
Moore Lake
WEAVER RD
BURNS RD
LAKE RD
FORD RD
Tray L
CAREY
COMMERCE RD
BOGIE LAKE RD
CARROLL LAKE RD
Sears Lake
Milford
WIXOM RD
DUCK
SLEETH RD
Commerce
GARNER
Huron River
MOTORS
WIXOM RD
SLEETH RD
Bass L
NEWTON RD
Commerce L
GARDEN RD
Proud Lake State Recreation Area
Moss L
BASS LAKE RD
Reed L
Mud L
MARTINDALE RD
Huron
Norton Creek
Proud Lake
Metropolitan Park
DAWSON RD
CHILDS LAKE RD
WIXOM RD
GLENGARY RD
COMMERCE
PARK HDQTRS.
MILFORD
SOUTH
BUNO RD
WIXOM RD
Wolverine Lake
Wolverine Lake
CHARMS RD
LOON LAKE RD
Twin Sun Lakes
BENSTEIN
SOUTH
Loon L
DECKER
CHILDS LAKE RD
POTTER RD
Mud L
WEST MAPLE RD
MAPLE RD
LADD
Walled
Kent Lake
MOORE RD
Childs Lake
OLD PLANK
BECK
PONTIAC TRAIL
Wixom
Walled Lake
96
16.4
New Hudson
GRAND RIVER AVE
WEST RD
TRAIL
ROAD
Shawood L
12½ MILE RD
TRAVIS RD
HILL
HASS
12 MILE RD
DIXON RD
Rest Area
NOVI
MARTINDALE
12 MILE RD
HENRY
SOUTH
11 MILE RD
MILE RD
Novi
TAFT
MILFORD
JOHNS
NAPIER
10 MILE RD
South Lyon
9 MILE RD

5
To Flint, Saginaw and Bay City
6
To Flint
WATERFORD TWP.
Waterford
Clintonville
Drayton Plains
Lake Angelus
Union Lake
Sylvan Lake
Keego Harbor
Orchard Lake
Farmington
FARMINGTON HILLS
SOUTHFIELD
Pontiac Lake State Recreation Area
Dodge Bros. No. 3 St. Pk. Site
Dodge Brothers No. 4 State Park
Marshbank Metropolitan Park
Blaomer No. 1 State Park
DIXIE HIGHWAY
TELEGRAPH
HIGHLAND ROAD
ELIZABETH LAKE RD
CASS-ELIZABETH RD
W. HURON ST
ANDERSONVILLE
MANN RD
ANGELUS RD
WALTON BLVD
KENNETT RD
LAKE ROAD
SCOTT LAKE
CLINTONVILLE RD
SASHABAW RD
DIXIE HWY
WATKINS LAKE RD
COVERT RD
BASON RD
CRESCENT LAKE RD
TUBBS RD
HATCHERY RD
WILLIAMS LAKE RD
CROSS RD
NESLEY RD
MAPLE RD
14 MILE RD
13 MILE RD
12 MILE RD
11 MILE RD
10 MILE RD
9 MILE RD
HALSTEAD RD
DRAKE RD
FARMINGTON RD
ORCHARD LAKE RD
POWERS RD
INKSTER RD
MIDDLE RD
FRANKLIN RD
NORTHWESTERN HY
GRAND RIVER AVE
HAGGERTY RD
696
96
10
59
75
Minnow Pond
Dicty Cr
Upper Rouge
Rouge
Sandy Cr
Franklin Lake
Walnut Lake
Orchard Lake
Cass Lake
Sylvan Lake
Union Lake
Pontiac Lake
Maceday Lake
Williams L
Loon L
Watkins L
Scott Lake
Silver Lake
Crescent Lake
Elizabeth Lake
Otter L
Crystal Lake
Pleasant Lake
Fiddler L
Geneva L
Terry L
Long L
Scotch L
Darby L
Green Lake
Middle Straits Lake
Upper Straits
Mirror L
Woodpecker
Morris L
Simpson L
Pine L
Wabeek L
Upper Long L
Lower Long L
Island L
Hammond L
Turtle L
Forest L
Square L
Mud L
Haines L
Chalmers Lake
Egg L
Pleasant Lake
Franklin
Scenic HY

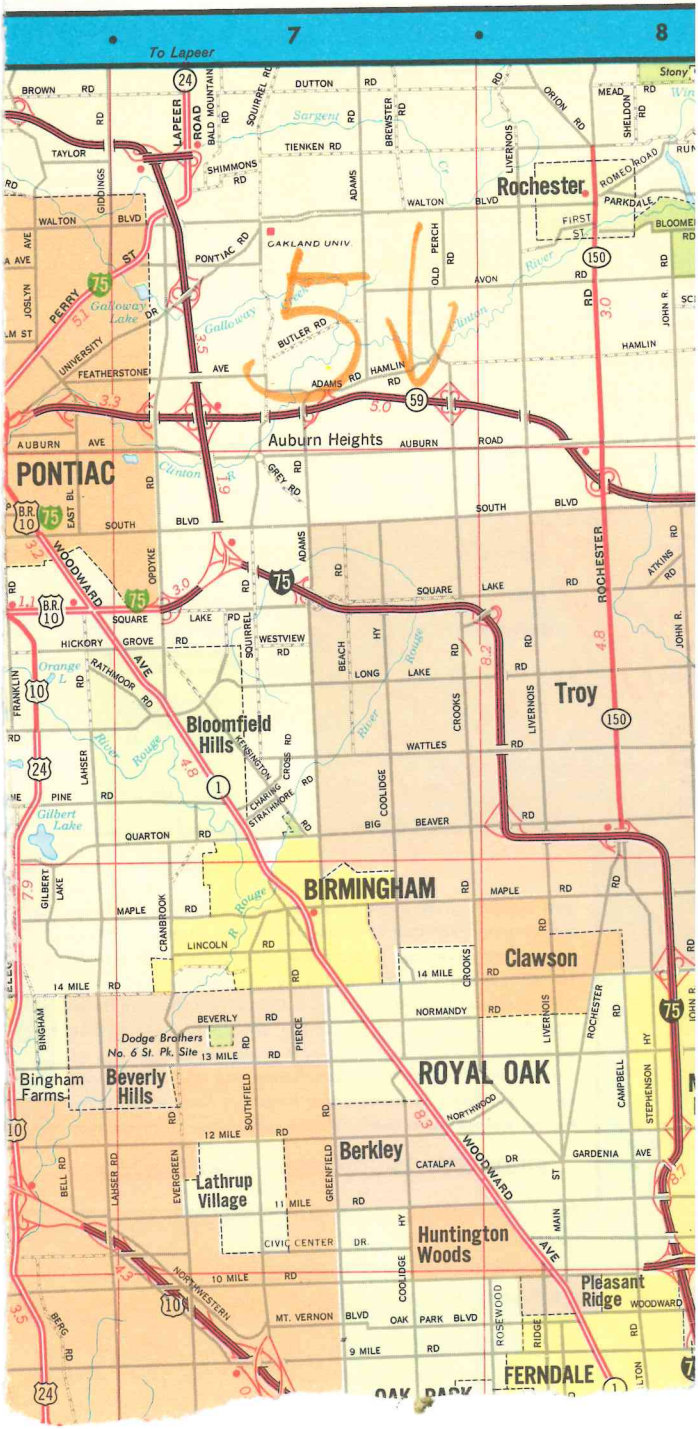
7
8
To Lapeer
BROWN RD
TAYLOR
GIDDINGS RD
WALTON BLVD
A AVE
JOSLYN
LM ST
PERRY ST
UNIVERSITY
FEATHERSTONE AVE
AUBURN AVE
PONTIAC
EAST BL
SOUTH BLVD
WOODWARD
OPDYKE RD
SQUARE LAKE RD
HICKORY GROVE RD
RATHMOOR AVE
FRANKLIN RD
LAHSER RD
PINE RD
QUARTON RD
GILBERT LAKE
MAPLE RD
CRANBROOK
LINCOLN RD
14 MILE RD
BIRMINGHAM
BINGHAM
BEVERLY RD
13 MILE RD
Dodge Brothers No. 6 St. Pk. Site
Bingham Farms
Beverly Hills
SOUTHFIELD RD
12 MILE RD
BELL RD
EVERGREEN
Lathrup Village
11 MILE RD
CIVIC CENTER DR
10 MILE RD
NORTHWESTERN
MT. VERNON BLVD
9 MILE RD
BERG RD
DUTTON RD
SQUIRREL RD
BALD MOUNTAIN RD
LAPEER ROAD
SHIMMONS RD
TIENKEN RD
Sargent
PONTIAC RD
OAKLAND UNIV.
Galloway Lake
Galloway
BUTLER RD
ADAMS RD
HAMLIN RD
Auburn Heights
AUBURN ROAD
GREY RD
Clinton River
WESTVIEW RD
HY BEACH
Orange L.
Bloomfield Hills
LEXINGTON CROSS
CHARING STRATHMOOR RD
River Rouge
BIG BEAVER
COOLIDGE
BREMSTER RD
ADAMS
WALTON BLVD
OLD PERCH RD
AVON
Rochester
PARKDALE
FIRST ST
ROMEO ROAD
LIVERNOIS
ORION RD
MEAD RD
SHELDON RD
Stony
JOHN R
HAMLIN
ROCHESTER RD
ATKINS RD
WATTLES RD
CROOKS
LIVERNOIS
Troy
NORMANDY RD
MAPLE RD
Clawson
ROCHESTER
CAMPBELL
STEPHENSON HY
ROYAL OAK
NORTHWOOD
WOODWARD AVE
CATALPA DR
GARDENIA AVE
Berkley
GREENFIELD
Huntington Woods
MAIN ST
COOLIDGE HY
Pleasant Ridge
WOODWARD
ROSEWOOD
RIDGE
FERNDALE
OAK PARK BLVD
LTON
75
24
10
1
59
150
3.0
3.3
4.8
6.4
8.2
8.3
4.3
3.5
6.7

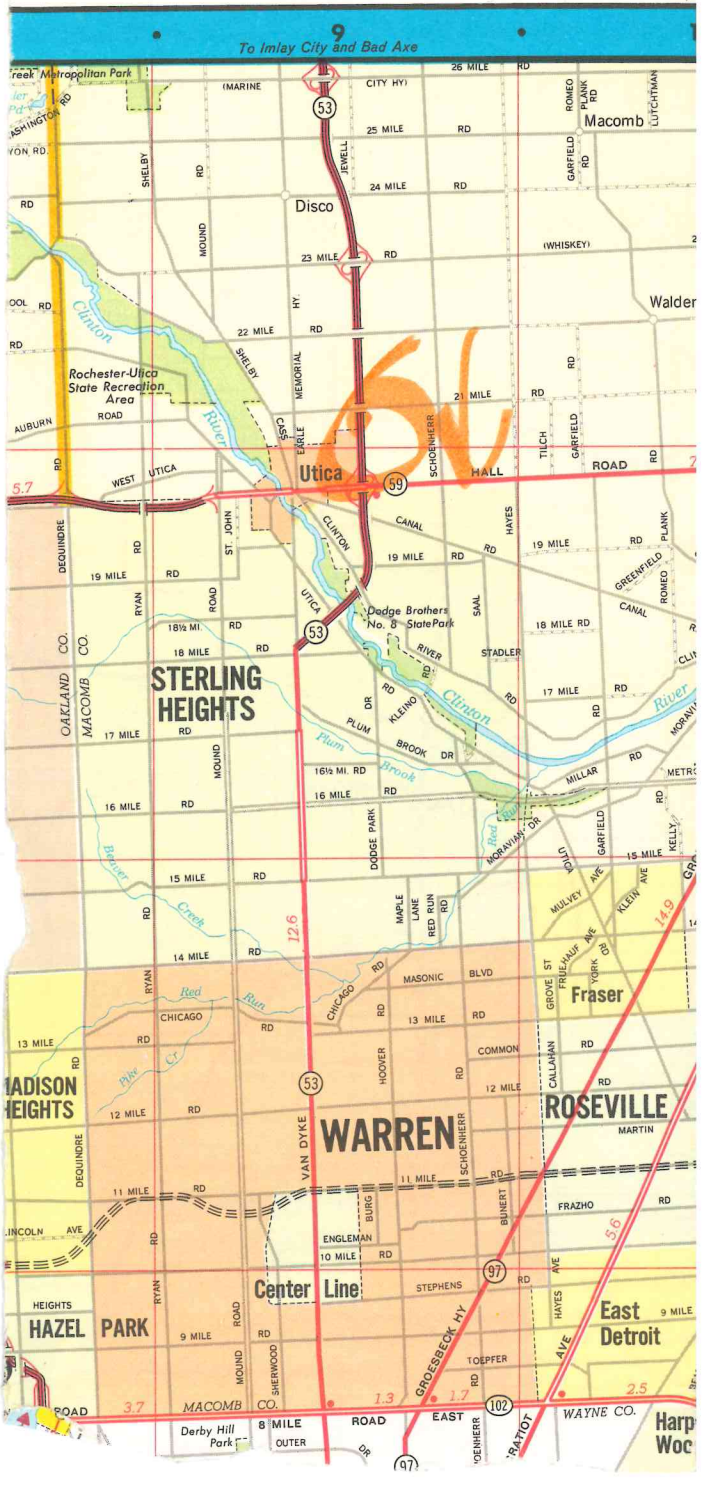
To Imlay City and Bad Axe
Metropolitan Park
(MARINE
CITY HY)
26 MILE RD
25 MILE RD
24 MILE RD
23 MILE RD
22 MILE RD
21 MILE RD
Macomb
Disco
(WHISKEY)
Walder
Clinton River
Rochester-Utica State Recreation Area
AUBURN ROAD
WEST UTICA
Utica
HALL ROAD
59
53
ROMEO PLANK RD
LUTCHMAN
GARFIELD RD
JEWELL
SHELBY
MOUND
MEMORIAL HY
EARLE CASS
SCHOENHERR
TILCH
DEQUINDRE
ST JOHN
CLINTON
CANAL
HAYES
PLANK
GREENFIELD
ROMEO
19 MILE RD
18½ MI. RD
18 MILE RD
17 MILE RD
16½ MI. RD
16 MILE RD
15 MILE RD
14 MILE RD
13 MILE RD
12 MILE RD
11 MILE RD
10 MILE RD
9 MILE RD
RYAN ROAD
OAKLAND CO.
MACOMB CO.
Dodge Brothers No. 8 State Park
STADLER
SAAL
STERLING HEIGHTS
KLEINO DR
PLUM BROOK DR
Plum Brook
Clinton River
MORAVIAN DR
MILLAR RD
DODGE PARK
Red Run
Beaver Creek
MAPLE LANE
RED RUN RD
MULVEY AVE
KLEIN AVE
KELLY
GARFIELD
VIOLA
Fraser
GROVE ST
FRIEDRICH AVE
YORK RD
MASONIC BLVD
CHICAGO RD
Red Run
Pike Cr
HOOVER
COMMON
CALLAHAN
MADISON HEIGHTS
WARREN
ROSEVILLE
MARTIN
VAN DYKE
SCHOENHERR
DEQUINDRE
BURG
BUNERT
FRAZHO RD
LINCOLN AVE
ENGLEMAN
Center Line
STEPHENS RD
HEIGHTS
HAZEL PARK
SHERWOOD
MOUND ROAD
East Detroit
HAYES AVE
TOEPFER
GROESBECK HY
97
102
MACOMB CO.
WAYNE CO.
8 MILE ROAD
EAST
OUTER DR
Derby Hill Park
12.6
14.9
5.6
3.7
1.3
1.7
2.5
5.7

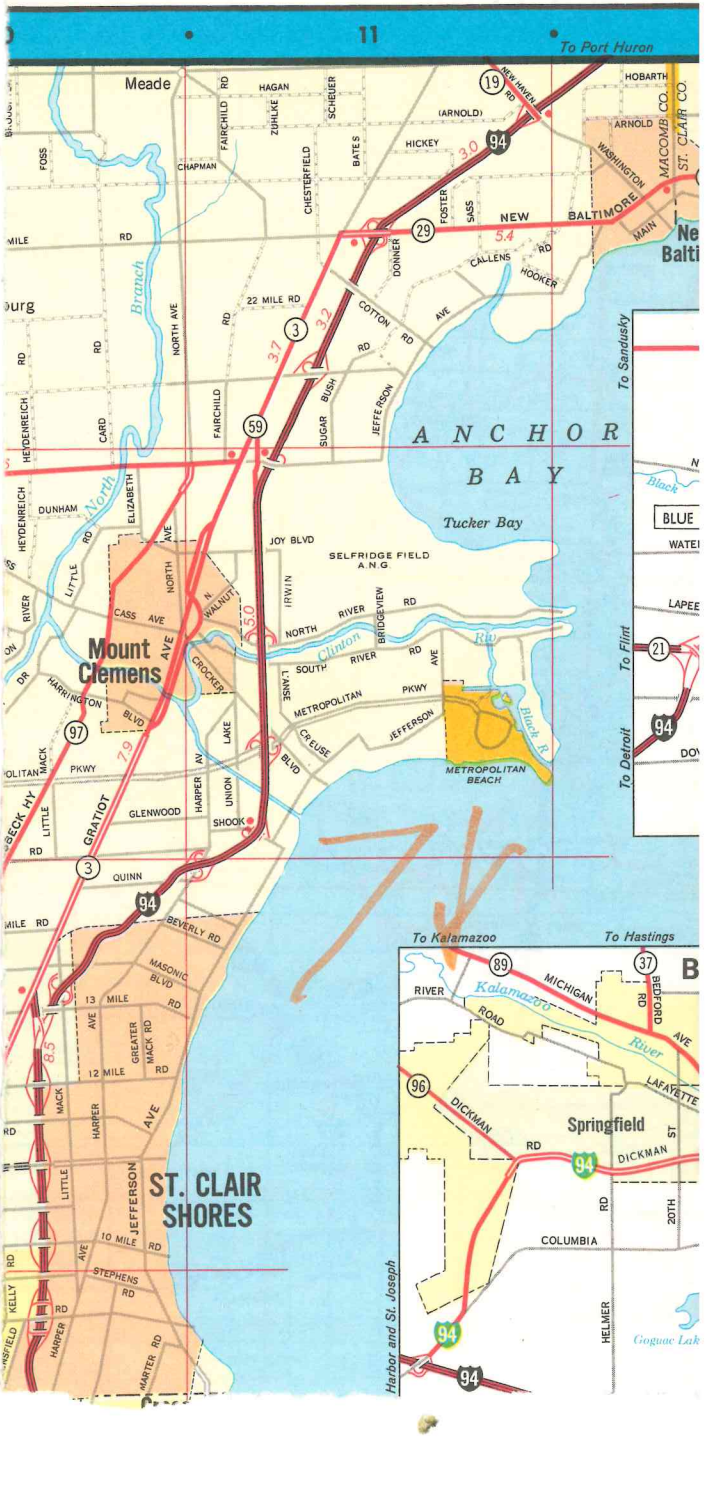
11
To Port Huron
Meade
HAGAN
FAIRCHILD RD
ZUHLKE
SCHEUER
CHESTERFIELD
BATES
FOSS
CHAPMAN
(ARNOLD)
HICKEY
NEW HAVEN RD
19
94
3.0
HOBARTH
ARNOLD
WASHINGTON
MACOMB CO.
ST. CLAIR CO.
FOSTER
SASS
NEW BALTIMORE
MAIN
29
5.4
CALLENS RD
HOOKER
DONNER
22 MILE RD
COTTON AVE
3.2
3.7
3
59
NORTH AVE
Branch
CARD
HEYDENREICH
DUNHAM
North
ELIZABETH
SUGAR BUSH
JEFFERSON
FAIRCHILD
ANCHOR BAY
Tucker Bay
To Sandusky
To Flint
To Detroit
BLUE
WATER
LAPEER
21
94
JOY BLVD
SELFRIDGE FIELD A.N.G.
IRWIN
BRIDGEVIEW
RIVER
NORTH
SOUTH
Clinton
Riv
Black R.
METROPOLITAN PKWY
JEFFERSON
METROPOLITAN BEACH
CROCKER
LANSE
CREUSE
LAKE
BLVD
AVE
Mount Clemens
CASS AVE
N. WALNUT
LITTLE RD
HARRINGTON
97
79
5.0
MACK
PKWY
GRATIOT
GLENWOOD
HARPER
UNION
SHOOK
QUINN
3
94
BECK HY
BEVERLY RD
MASONIC BLVD
13 MILE RD
12 MILE RD
GREATER MACK RD
8.5
MACK
HARPER
LITTLE
JEFFERSON AVE
ST. CLAIR SHORES
10 MILE RD
STEPHENS RD
KELLY RD
HARPER
MARTER RD
To Kalamazoo
To Hastings
89
MICHIGAN
RIVER
ROAD
Kalamazoo River
37
BEDFORD RD
AVE
LAFAYETTE
96
DICKMAN RD
Springfield
DICKMAN ST
94
20TH RD
COLUMBIA
HELMER
Harbor and St. Joseph
Coguac Lak

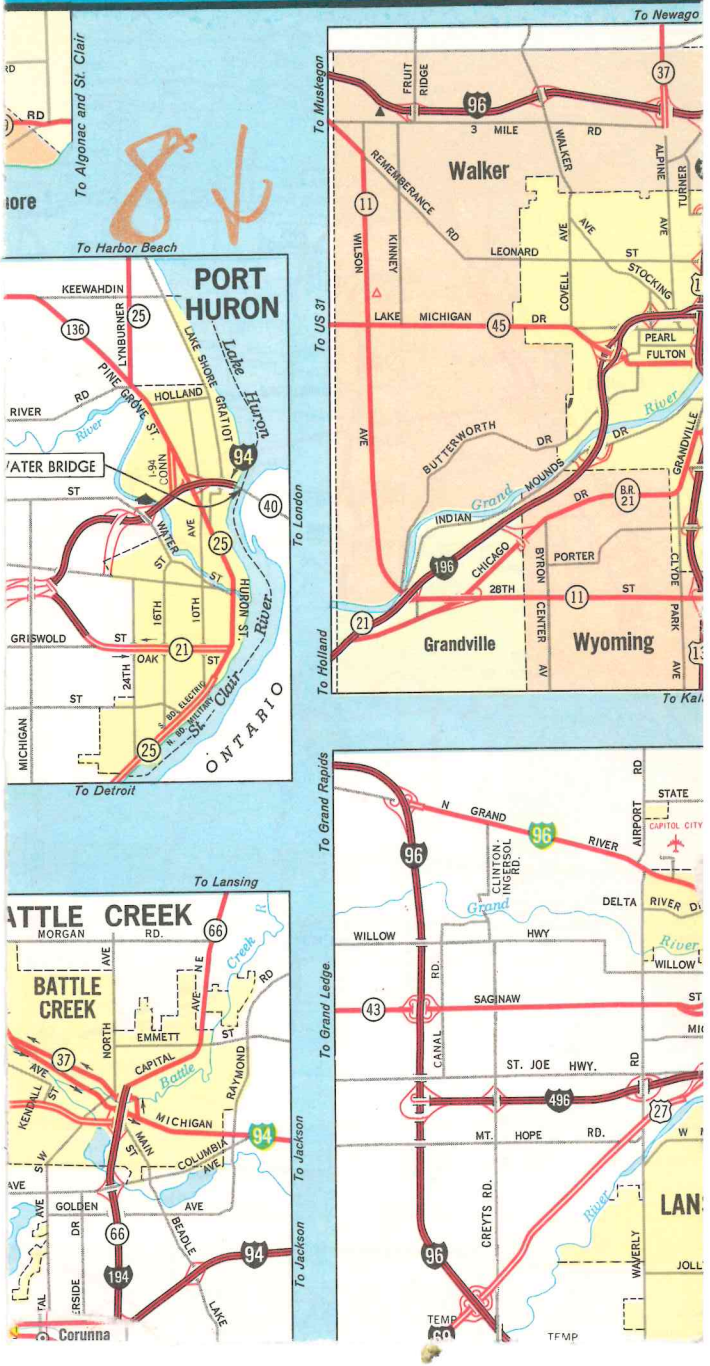
To Algonac and St. Clair
To Harbor Beach
PORT HURON
KEEWAHDIN
LYNBURNER
PINE GROVE
HOLLAND
LAKE SHORE
GRATIOT
Lake Huron
WATER BRIDGE
WATER ST
HURON ST
River
St. Clair River
ONTARIO
GRISWOLD
OAK
24TH
16TH
10TH
MICHIGAN
To Detroit
To London
To US 31
To Muskegon
To Newago
Walker
FRUIT RIDGE
3 MILE RD
REMEMBERANCE RD
WILSON
KINNEY
WALKER
ALPINE
TURNER
LEONARD
COVELL
STOCKING
LAKE MICHIGAN DR
PEARL
FULTON
BUTTERWORTH
Grand River
MOUNDS
INDIAN
BR 21
GRANDVILLE
CHICAGO
BYRON
PORTER
28TH ST
CENTER
CLYDE PARK
Grandville
Wyoming
To Holland
To Kal
To Lansing
BATTLE CREEK
MORGAN RD.
NORTH AVE
EMMETT ST
CAPITAL AVE
Battle Creek
RAYMOND
KENDALL
MICHIGAN
MAIN ST
COLUMBIA AVE
GOLDEN DR
BEADLE LAKE
Corunna
To Jackson
To Grand Rapids
To Grand Ledge
N GRAND RIVER
CLINTON-INGERSOL RD.
AIRPORT RD
STATE
CAPITOL CITY
DELTA
WILLOW HWY
WILLOW
SAGINAW ST
CANAL RD.
ST. JOE HWY.
MT. HOPE RD.
CREYTS RD.
WAVERLY
TEMP

To Cadillac
To Belding
To Rockford
GRAND RAPIDS
To I-196
To M-44
W RIVER DR
131
N PARK
37
3 MILE RD
EAST BELT LINE
96
44
AVE
COIT AVE
AVE
DEAN
KNAPP ST
ANN
MONROE
PLAINFIELD
GRAND RAPIDS
37
BR 131
COLLEGE
FULLER
PLYMOUTH AVE
LEONARD ST
196
MARYLAND AVE
21
MICHIGAN AVE ST
FULTON
To Flint
WEALTHY
LAKE
East Grand Rapids
EAST BELT LINE AVE
CASCADE RD
FRANKLIN
FULLER
HALL ST
DR
DIVISION
EASTERN
KALAMAZOO
BRETON
96
FOREST HILL AVE
37
BURTON
44
PARIS
ST
28TH ST
11
To Lansing
AVE
AVE
AVE
37
Kentwood
To Hastings and Battle Creek
To St. Johns
LANSING
27
127
AIRPORT
DEWITT
RD
SHERIDAN RD
AVE
EAST ST
LAKE
LANSING
ABBOTT RD
TEMP
69
LARCH ST
HIGH ST
SAGINAW ST
43
E GRAND RIVER AVE
HAGADORN RD
STATE CAPITOL
AVE
KALAMAZOO ST
143
MICHIGAN STATE UNIVERSITY
43
MAIN ST
AVE
AVE
TROWBRIDGE RD
East Lansing
Red Cedar River
T. HOPE
E
127
MT. HOPE
99
WASHINGTON AVE
PENNSYLVANIA
FOREST RD
HARRISON
TEMP
69
CEDAR ST
CAVANAUGH RD
DUNKEL RD
COLLINS RD
496
JOLLY RD
LOGAN ST
96
AURELIUS
96
To Flint
To Detroit
To Detroit

ANN ARBOR
Whitmore Lake
Rest Area
Rest Area
JACKSON
To Jackson
To Chicago
MICHIGAN
LIVINGSTON CO.
WASHTENAW
9 MILE RD
8 MILE RD
7 MILE RD
6 MILE RD
5 MILE RD
BARKER RD
NORTH TERRITORIAL RD
NORTHFIELD CHURCH RD
JOY RD
STEIN RD
WARREN RD
DHU-VARREN
HURON RIVER DR
DEXTER RD
MILLER RD
SUNSET ST
NEWPORT
LIBERTY ST
UNIVERSITY OF MICHIGAN
GEDDES AVE
WASHTENAW AVE
CLARK RD
SCIO-CHURCH RD
WATERS RD
ANN ARBOR-SALINE RD
ELLSWORTH RD
PACKARD RD
PLYMOUTH RD
ANN ARBOR RD
GOSS
EARHART
DIXBORO
MORGAN RD
TEXTILE RD
PIKE
Huron River
Fleming Creek
Silver Lake
Mud Lake
Dead L.
Horseshoe Lake
Tobin Lake
Sandy Bottom Lake
Nichwagh Lake
Whitmore Lake
MAPLE
HELLNER
KEARNEY
LEMEN
HALL
SHORE RD
MARSHALL
RUSHTON
NOLLAR
SPENCER
SUTTON
PONTIAC TRAIL
WHITMORE LAKE
GLEANER HALL
TUBBS
MAPLE
PONTIAC TRAIL
NIXON
EARHART
DIXBORO
GALE
HICKMAN
STADIUM
S. MAIN
STATE
PACKARD
MAIN ST
SCHOOL
STONE
LOHR
MARTON
THOMAS
PLATT
CARPENTER
MUNGER
DIXBORO
VORHIES
PONTIAC
HENRIETTA
ELLIS
MERRITT
Drain
No. 5
Drain
Huron
1.5
2.4
3.3
1.0
1.6
4.2
2.2
3.7
7.2
1.6
1.3
2.1
6.0
94
23
14
12
BR 23

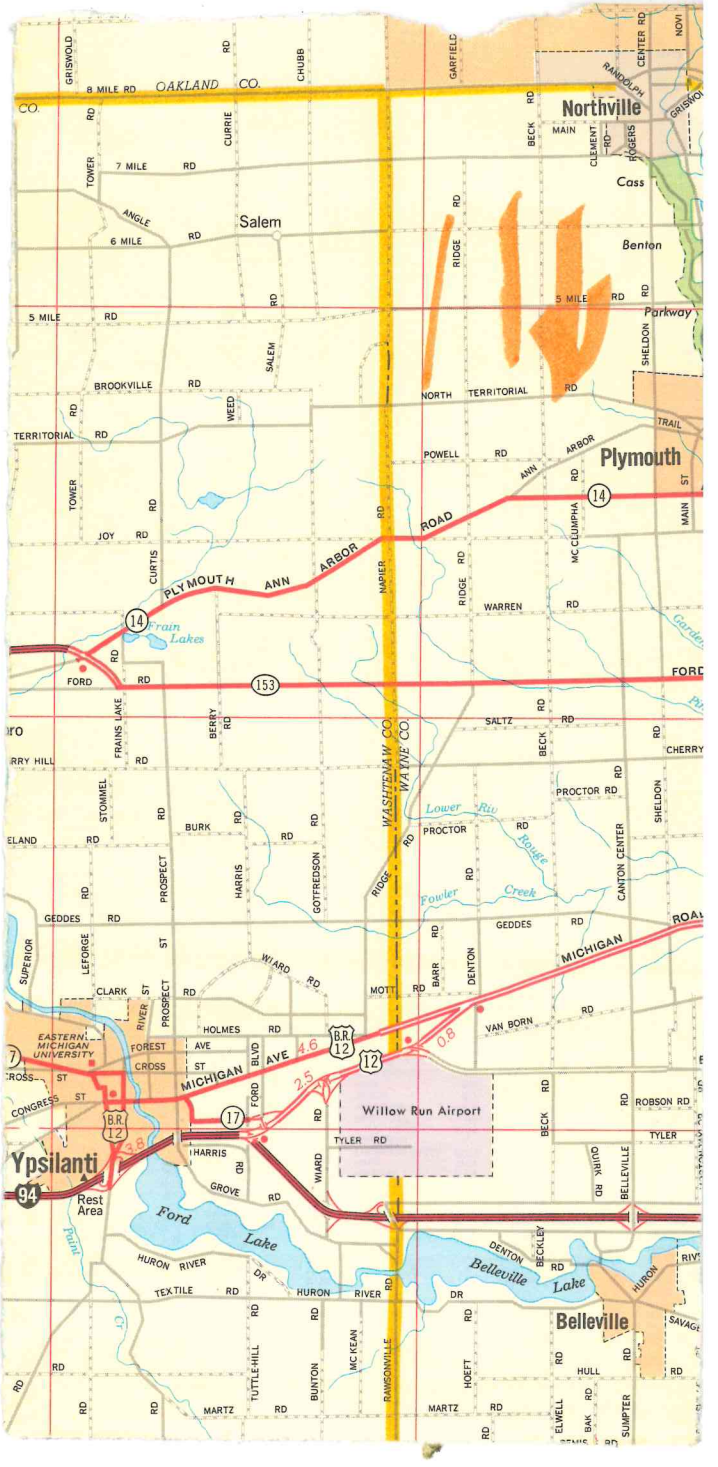
Northville
Plymouth
Salem
Cass
Benton
Parkway
Willow Run Airport
Ypsilanti
Rest Area
Belleville
Ford Lake
Belleville Lake
Frain Lakes
Lower Rouge
Fowler Creek
OAKLAND CO.
WASHTENAW CO.
WAYNE CO.
8 MILE RD
7 MILE RD
6 MILE RD
5 MILE RD
PLYMOUTH ANN ARBOR ROAD
MICHIGAN AVE
NORTH TERRITORIAL RD
TERRITORIAL RD
BROOKVILLE RD
POWELL RD
JOY RD
WARREN RD
FORD RD
SALTZ RD
PROCTOR RD
GEDDES RD
CLARK ST
HOLMES RD
FOREST AVE
CROSS ST
CONGRESS ST
HARRIS RD
GROVE RD
TYLER RD
VAN BORN RD
ROBSON RD
DENTON RD
HURON RIVER DR
TEXTILE RD
MARTZ RD
HULL RD
MAIN ST
MAIN
BECK RD
CANTON CENTER
SHELDON
RIDGE RD
NAPIER RD
MC CLUMPHA
GRISWOLD
CURRIE
CHUBB
GARFIELD
RANDOLPH
CENTER RD
CLEMENT RD
ROGERS
ANGLE RD
TOWER
WEED
SALEM
SHELDON
TRAIL
ANN ARBOR RD
CURTIS
BERRY RD
FRAINS LAKE
STOMMEL
BURK RD
PROSPECT
HARRIS
GOTTFREDSON
LEFORGE
SUPERIOR
WIARD RD
MOTT RD
BARR
DENTON
EASTERN MICHIGAN UNIVERSITY
BLVD
CHERRY
BR 12
12
14
17
153
94
2.5
4.6
0.8
3.8

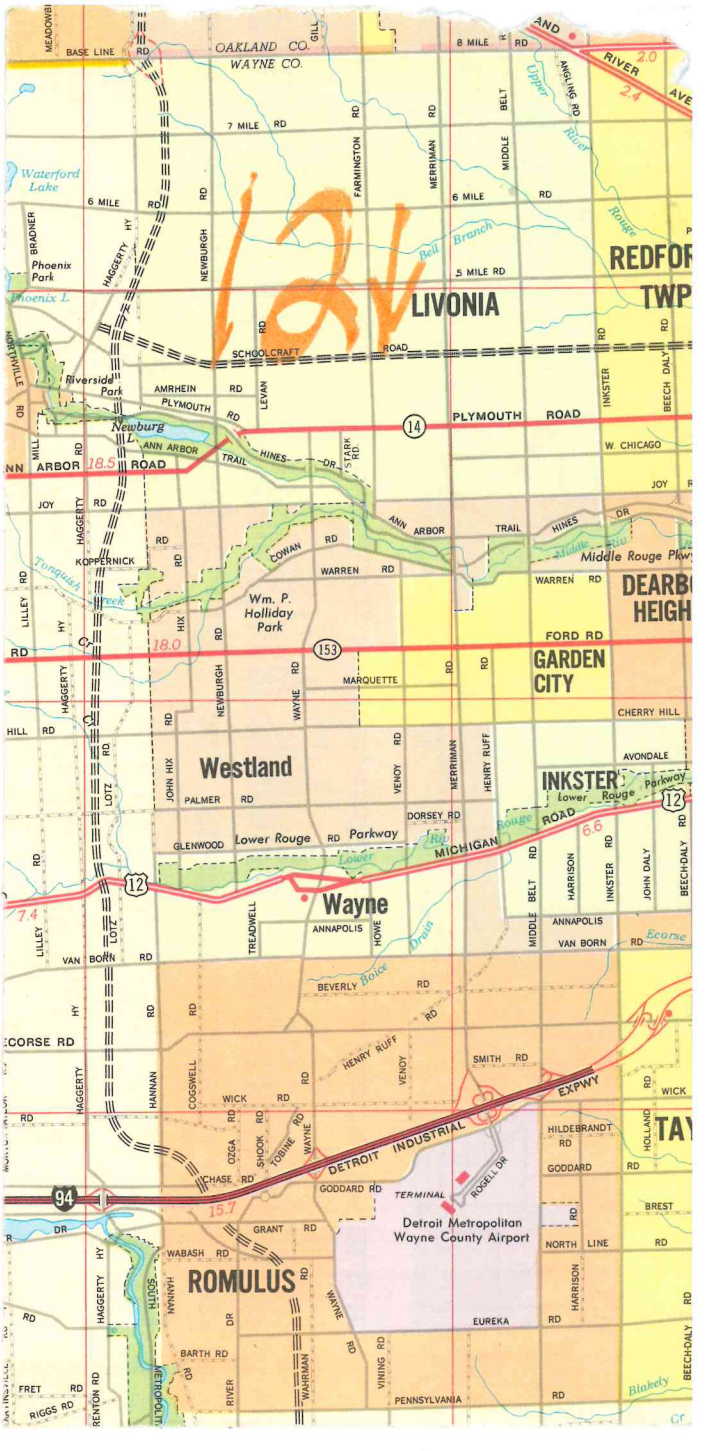
OAKLAND CO.
WAYNE CO.
BASE LINE RD
8 MILE RD
7 MILE RD
6 MILE RD
5 MILE RD
FARMINGTON RD
MERRIMAN RD
MIDDLE BELT
ANGLING RD
Upper Rouge River
Waterford Lake
Phoenix Park
Phoenix L.
Bell Branch
REDFOR
TWP
LIVONIA
SCHOOLCRAFT ROAD
Riverside Park
AMRHEIN
PLYMOUTH RD
Newburg L.
PLYMOUTH ROAD
14
ANN ARBOR TRAIL
HINES DR
W. CHICAGO
JOY RD
Middle Rouge Pkwy
WARREN RD
DEARB
HEIGH
Tonquish Creek
Wm. P. Holliday Park
FORD RD
153
GARDEN CITY
MARQUETTE
CHERRY HILL
Westland
PALMER RD
AVONDALE
INKSTER
Lower Rouge Parkway
12
DORSEY RD
GLENWOOD
MICHIGAN
Wayne
ANNAPOLIS
VAN BORN RD
BEVERLY
HENRY RUFF
SMITH RD
WICK RD
EXPWY
DETROIT INDUSTRIAL
HILDEBRANDT RD
GODDARD RD
94
CHASE RD
TERMINAL
ROGELL DR
Detroit Metropolitan Wayne County Airport
NORTH LINE RD
GRANT RD
WABASH RD
ROMULUS
EUREKA RD
BARTH RD
FRET RD
RIGGS RD
PENNSYLVANIA
Blakely Cr
BRADNER
HAGGERTY HY
NEWBURGH RD
LEVAN
MILL RD
NORTHVILLE RD
ANN ARBOR ROAD
18.5
JOY RD
KOPPERNICK
COWAN RD
LILLEY RD
HIX RD
18.0
JOHN HIX
LOTZ
PALMER RD
WAYNE RD
VENOY RD
HENRY RUFF
6.6
7.4
TREADWELL
HOWE
Drain
MIDDLE BELT RD
HARRISON
INKSTER RD
JOHN DALY
BEECH-DALY
ECORSE RD
HANNAN
COGSWELL
WICK RD
SHOOK RD
OZGA
ROBINE RD
15.7
SOUTH HANNAN
WAYNE RD
VINING RD
WAHRMAN
RIVER
RENTON RD
WESTLAKE
INKSTER RD
EUREKA RD
BEECH-DALY RD

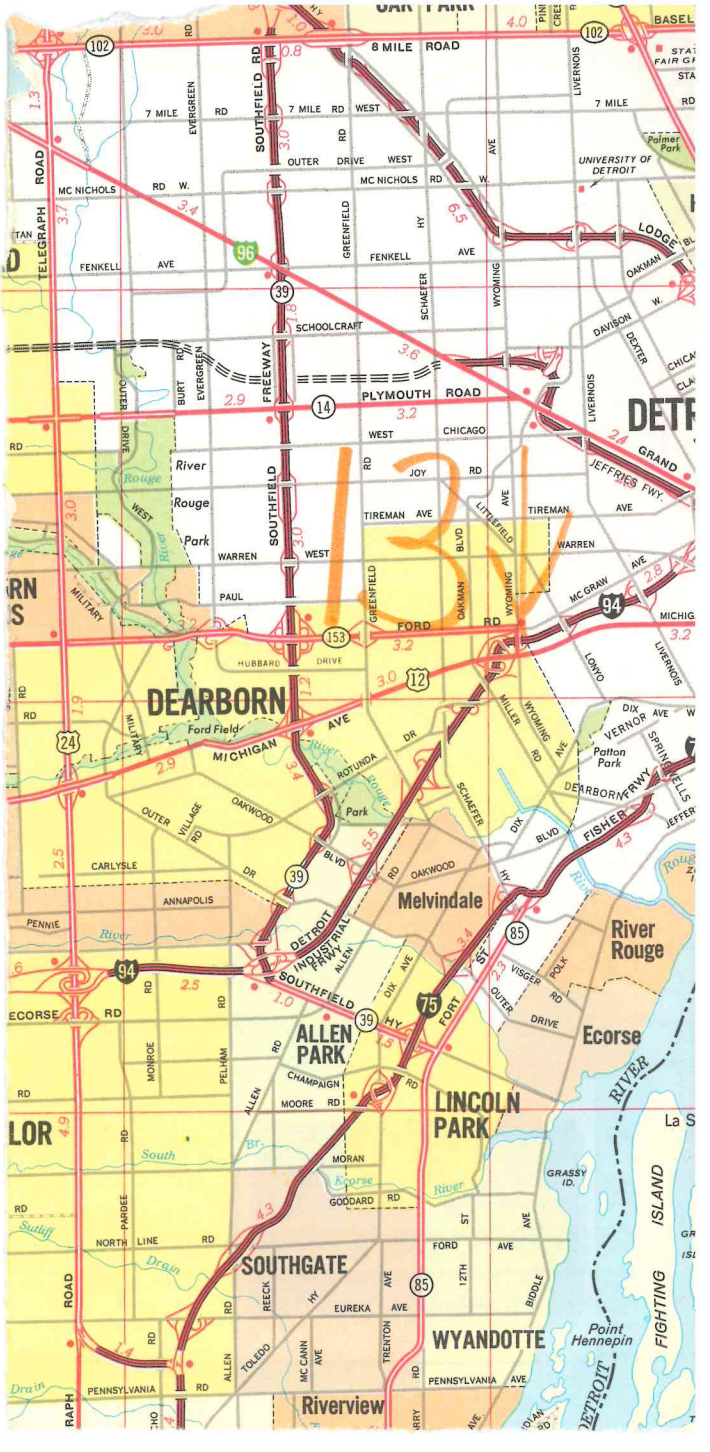
8 MILE ROAD
7 MILE ROAD
7 MILE RD WEST
OUTER DRIVE WEST
MC NICHOLS RD W.
FENKELL AVE
SCHOOLCRAFT
PLYMOUTH ROAD
WEST CHICAGO
JOY RD
TIREMAN AVE
WARREN WEST
PAUL
FORD RD
HUBBARD DRIVE
DEARBORN
Ford Field
MICHIGAN AVE
ROTUNDA DR
OAKWOOD BLVD
CARLYSLE DR
ANNAPOLIS
PENNIE
DETROIT INDUSTRIAL EXPWY
SOUTHFIELD
ECORSE RD
ALLEN PARK
CHAMPAIGN
MOORE RD
MORAN
GODDARD RD
NORTH LINE RD
SOUTHGATE
EUREKA AVE
PENNSYLVANIA RD
Riverview
LINCOLN PARK
WYANDOTTE
PENNSYLVANIA AVE
Melvindale
River Rouge
Ecorse
FORT ST
VISGER RD
OUTER DRIVE
DERBORN EXPWY
FISHER
DIX AVE
VERNOR AVE
Patton Park
UNIVERSITY OF DETROIT
Palmer Park
GRASSY ID.
ISLAND
Point Hennepin
FIGHTING
River
Rouge
Park
South
Br
Ecorse
River
Drain
Suttif
Drain
SOUTHFIELD FREEWAY
TELEGRAPH ROAD
EVERGREEN RD
BURT RD
GREENFIELD HY
SCHAEFER
WYOMING
LIVERNOIS
OAKMAN
DAWSON
DEXTER
LODGE
JEFFRIES FWY.
GRAND
MC GRAW
LONYO
MILITARY
LITTLEFIELD
MILLER RD
SPRINGWELLS
MONROE
PELHAM
ALLEN
REECK HY
TOLEDO
MC CANN AVE
TRENTON
BIDDLE
12TH ST
GRAPH
102
96
39
14
153
12
24
94
75
85

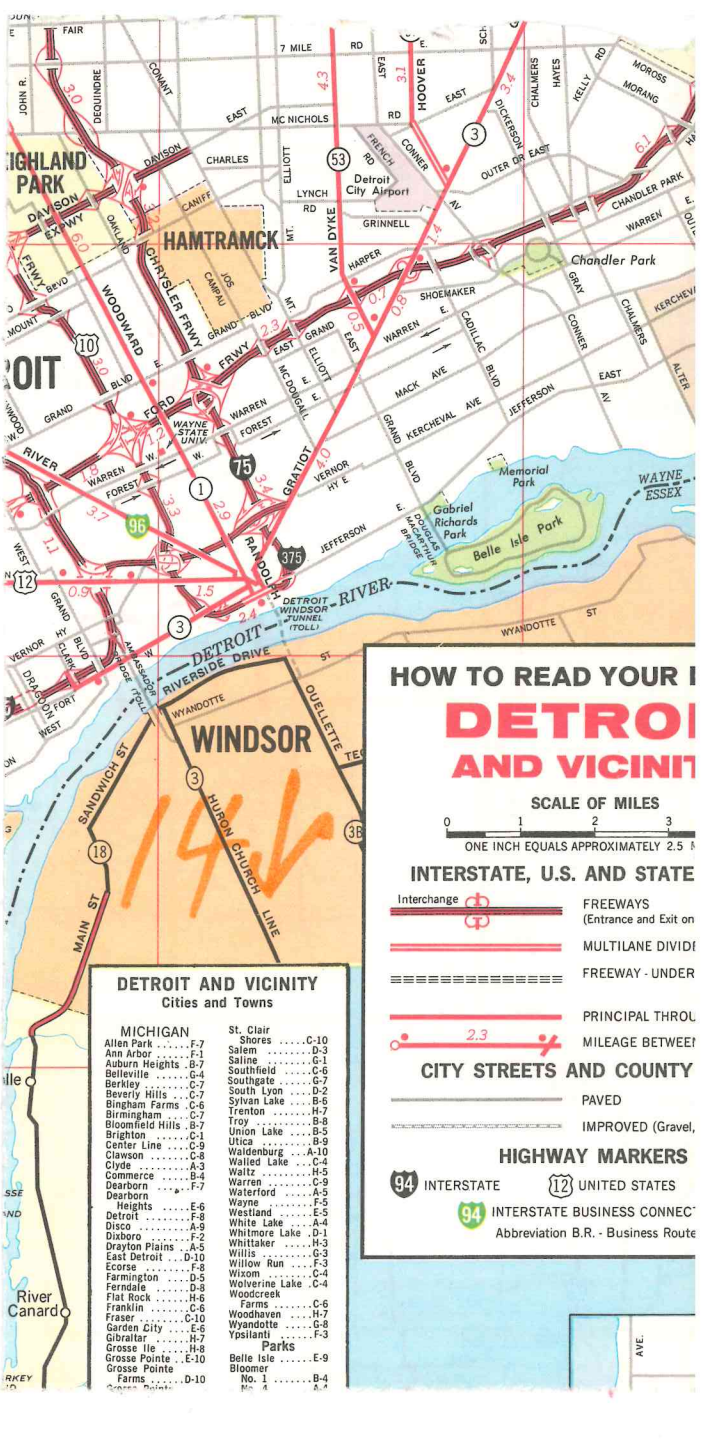

HOW TO READ YOUR D

DETRO

AND VICINI

SCALE OF MILES

0 1 2 3

ONE INCH EQUALS APPROXIMATELY 2.5 M

INTERSTATE, U.S. AND STATE

Interchange — FREEWAYS (Entrance and Exit on

MULTILANE DIVIDE

FREEWAY - UNDER

PRINCIPAL THROU

2.3 — MILEAGE BETWEE

CITY STREETS AND COUNTY

PAVED

IMPROVED (Gravel,

HIGHWAY MARKERS

94 INTERSTATE

12 UNITED STATES

94 INTERSTATE BUSINESS CONNEC

Abbreviation B.R. - Business Route

DETROIT AND VICINITY
Cities and Towns

MICHIGAN

Allen Park F-7
Ann Arbor F-1
Auburn Heights . B-7
Belleville G-4
Berkley C-7
Beverly Hills ... C-7
Bingham Farms .. C-7
Birmingham C-7
Bloomfield Hills . B-7
Brighton C-1
Center Line C-9
Clawson C-8
Clyde A-3
Commerce B-4
Dearborn F-7
Dearborn Heights E-6
Detroit F-8
Disco A-9
Dixboro F-2
Drayton Plains .. A-5
East Detroit ... D-10
Ecorse F-8
Farmington D-5
Ferndale D-8
Flat Rock H-6
Franklin C-6
Fraser C-10
Garden City E-6
Gibraltar H-7
Grosse Ile H-8
Grosse Pointe .. E-10
Grosse Pointe Farms D-10
St. Clair Shores C-10
Salem D-3
Saline G-1
Southfield C-6
Southgate G-7
South Lyon D-2
Sylvan Lake B-6
Trenton H-7
Troy B-8
Union Lake B-5
Utica B-9
Waldenburg ... A-10
Walled Lake ... C-4
Waltz H-5
Warren C-9
Waterford A-5
Wayne F-5
Westland E-5
White Lake A-4
Whitmore Lake . D-1
Whittaker H-3
Willis G-3
Willow Run F-3
Wixom C-4
Wolverine Lake . C-4
Woodcreek Farms C-6
Woodhaven H-7
Wyandotte G-8
Ypsilanti F-3

Parks

Belle Isle E-9
Bloomer No. 1 ..... B-4
No. 4 ..... A-4

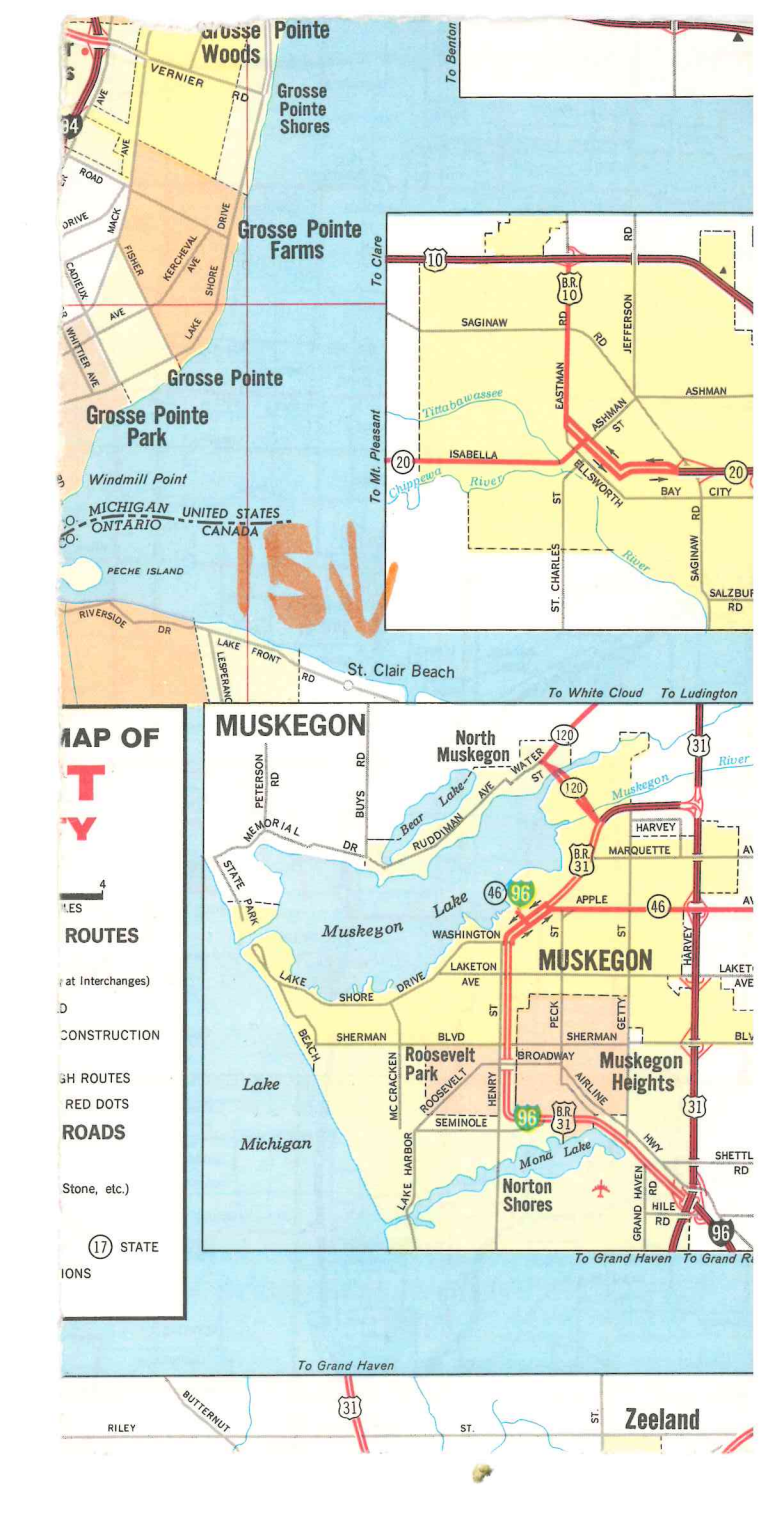
Grosse Pointe Woods
Grosse Pointe Shores
Grosse Pointe Farms
Grosse Pointe
Grosse Pointe Park
Windmill Point
MICHIGAN
ONTARIO
UNITED STATES
CANADA
PECHE ISLAND
St. Clair Beach
To Benton
To Clare
To Mt. Pleasant
SAGINAW
ASHMAN
ISABELLA
BAY CITY
Tittabawassee River
Chippewa River
To White Cloud
To Ludington
MUSKEGON
North Muskegon
Muskegon Lake
Bear Lake
Muskegon River
Roosevelt Park
Muskegon Heights
Norton Shores
Mona Lake
Lake Michigan
To Grand Haven
Zeeland
ROUTES
STATE

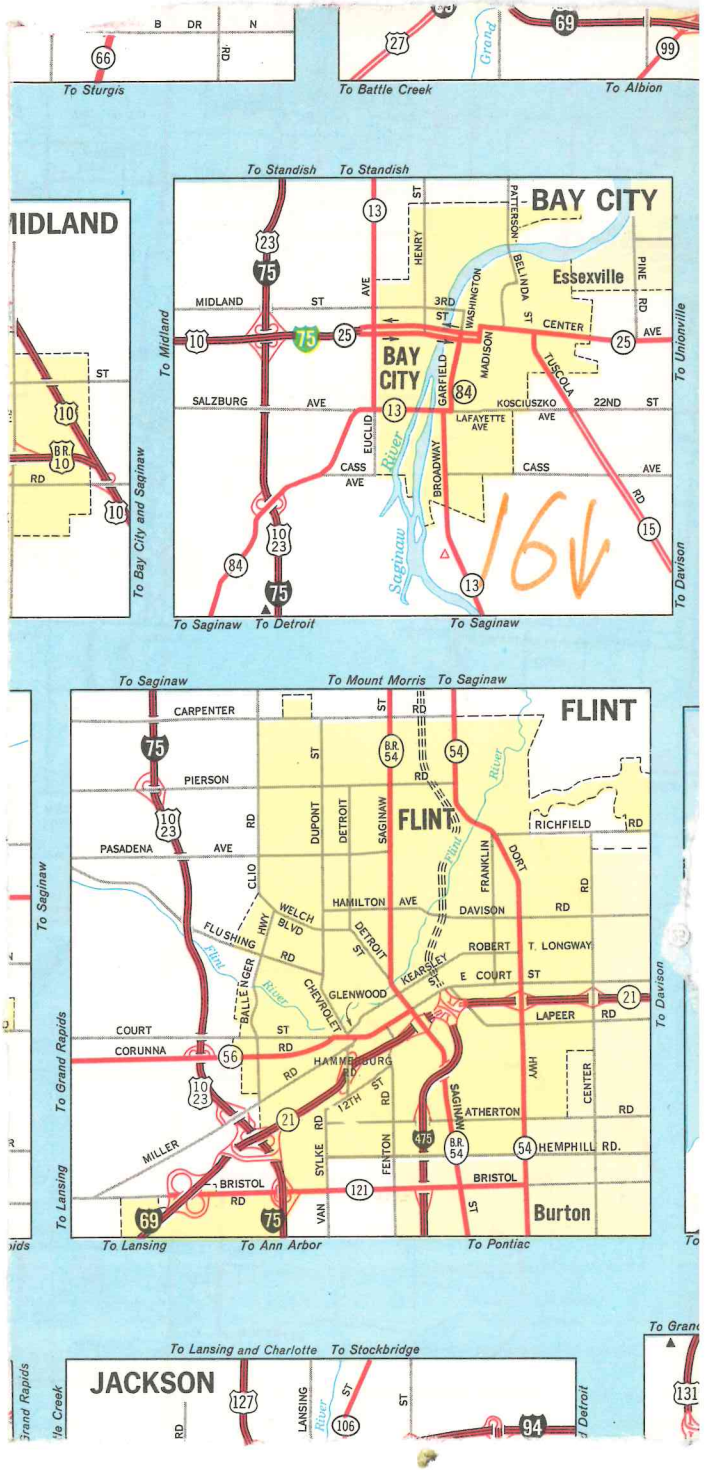
To Sturgis
To Battle Creek
To Albion
MIDLAND
BAY CITY
Essexville
To Midland
To Bay City and Saginaw
To Standish
To Standish
To Saginaw
To Detroit
To Saginaw
To Unionville
To Davison
To Saginaw
To Mount Morris
To Saginaw
FLINT
To Saginaw
To Grand Rapids
To Lansing
To Lansing
To Ann Arbor
To Pontiac
To Davison
To Lansing and Charlotte
To Stockbridge
JACKSON
To Grand Rapids
To Detroit
To Grand
Burton
Saginaw River
Flint River
Grand River

To Jackson
To Bay City
To Bay City
SAGINAW
Zilwaukee
SCHUST RD
CLARK RD
MACKINAW RD
BAY RD
MICHIGAN RD
CARROLLTON
HACK
SHATTUCK RD
OUTER
DAVENPORT
W GENESEE AVE
WADSWORTH AVE
JANES AVE
MACKINAW COURT AVE
ST
WASHINGTON
SAGINAW
GRATIOT
HOLLAND AVE
RUST
CENTER
FLORENCE ST
WILLIAMSON
SHERIDAN
GENESEE
HESS AVE
ST
Saginaw River
Tittabawassee R.
To Midland
To Muskegon
To M-57
To Flint
To Caro
To Richville
To South Haven
BENTON HARBOR
Michigan
JEAN KLOCK
BLVD
PAW PAW AVE
SHORE N
TERRITORIAL RD
HIGHLAND AVE
BRITAIN AVE
EMPIRE AVE
PIPESTONE AVE
CRYSTAL AVE.
EUCLID
MAIN ST
LANGLEY
COLFAX
NAPIER RD
LAKEVIEW
HILLTOP
NILES AVE
FAIR
NICKERSON
St. Joseph River
BROWN SCHOOL
WASHINGTON AVE
To Niles
To Niles
LAKE SHORE
GLENLORD RD
CLEVELAND
LINCOLN
BENTON HARBOR
ST. JOSEPH
To Kalamazoo
Michigan City
Rapids
KALAMAZOO
Parchment
To Hastings

State parks, developed and maintained by the Department of Natural Resources, are located in all sections of Michigan. They exist for the pleasure and outdoor enjoyment of all Michigan residents as well as visitors to the state. Nearly all have campsites for parking a camper or pitching a tent. Most are equipped with sanitary facilities, campsite electrical hookups, showers, picnic areas, beaches and, of course, Michigan's endowment of natural beauty and scenery. To help develop and maintain these parks, motor vehicle entrance permits are sold at all parks. Permits do not guarantee

MICHIGAN STATE

Name of State Park	Nearest Municipality and Sta
Algonac	2 mi N of Algonac on M-29
Aloha	At Aloha on M-212 from M-3
Bald Mountain	3 mi SE of Lake Orion from M
Baraga	1 mi S of Baraga on US-41
Bay City	5 mi N of Bay City on M-247
Benzie*	11 mi N of Frankfort on M-22
Bewabic	4 mi W of Crystal Falls on US
Brighton	4 mi SW of Brighton from I-9
Brimley	1 mi E of Brimley near M-22
Burt Lake	1½ mi S of Indian River off I-
Cambridge Historical Park	At Cambridge Junction US
Cheboygan	4 mi E of Cheboygan on US-2
Clear Lake	6 mi N of Atlanta on M-33
DeTour State Park*	8 mi S of Detour on M-134
D. H. Day*	4 mi W of Glen Arbor from M
Dodge Bros. No. 4	6 mi SW of Pontiac from M-5
Fayette	17 mi S of US-2 from Garden
Fort Custer*	6 mi W of Battle Creek from
Fort Wilkins	1 mi E of Copper Harbor on U
Gladwin	In City of Gladwin from M-18
Lake Gogebic	13 mi NE of Marenisco on M
Grand Haven	1 mi SW of Grand Haven fror
Harrisville	½ mi S of Harrisville from US
Hartwick Pines	7 mi NE of Grayling on M-93
Walter J. Hayes	9 mi W of Clinton on US-12 a
North Higgins Lake	10 mi W of Roscommon off U
South Higgins Lake	8 mi SW of Roscommon from
Highland	2 mi E of Highland on M-59
P. H. Hoeft	5 mi NW of Rogers City on U
P. J. Hoffmaster	5 mi N of Grand Haven off U
Holland	7 mi [illegible] US-3

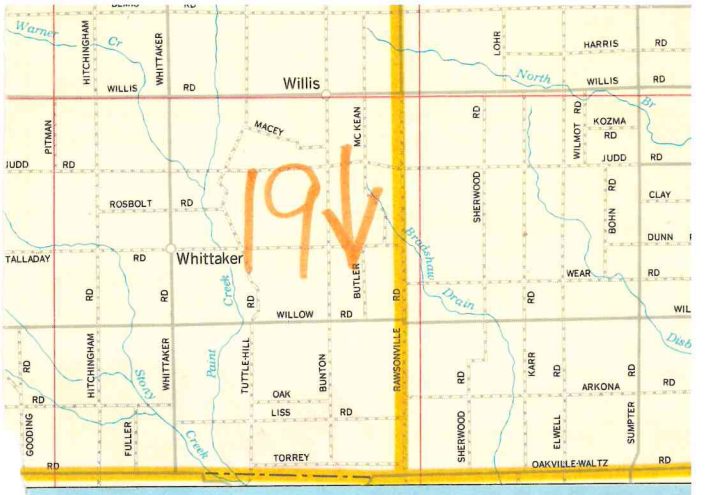

availability of a campsite or picnic table during peak capacity periods. Annual permits, at a fee of $5.00, allow a vehicle to enter as many state parks as frequently as desired during the year. Daily permits, at a fee of $1.00, allow a vehicle to enter only that park where the permit is purchased and only for that day. Additional fees of $1.00-$3.00 are charged daily for use of a campsite. A special annual permit for $1.00 is available to Michigan resident vehicle owners, who are 65 or older. Such permits may be purchased at most parks.

PARKS e Highway Connections	Key	Swimming	Picnicking	Electricity	Flush Toilets	Hiking	Boating	Number of Camping Sites
	L-14		P	E	F	H	B	350
	E-11	S	P	E	F		B	300
24	L-13	S	P			H	B	80
	B-4	S	P	E	F		B	137
rom US-23	J-12	S	P	E	F		B	285
	G-8	S	P	E		H	B	200
2	D-4	S	P	E	F	H	B	52
	M-12	S	P	E	F	H	B	257
from M-28	C-11	S	P	E	F		B	213
75	E-10	S	P	E	F		B	382
12 & M-50	N-11		P					0
3	E-11	S	P	E	F	H	B	78
	F-11	S	P			H	B	200
	D-12	S	P			H	B	22
109 and M-22	G-8	S	P	E		H	B	130
	L-13	S	P		F		B	0
	E-7	S	P	E		H	B	80
nterstate 94	M-9		P			H		0
S-41	A-5		P	E	F	H	B	163
	I-11	S	P	E	F			45
54 from US-2 and M-28	C-2	S	P	E	F	H	B	167
US-31	K-8	S	P	E	F		B	172
-23	G-13	S	P	E	F	H	B	229
off I-75	G-10		P	E	F	H		46
nd M-124	N-12	S	P	E	F		B	210
S-27 on Co. Rd. 200	H-10	S	P	E	F		B	201
M-18 and US-27	H-10	S	P	E	F	H	B	510
	L-12	S	P			H	B	60
-23	E-12	S	P	E	F		B	146
-31	K-8	S	P	E	F	H		333
	L-8	S	P	E	F			323
			P		F	H	B	190
				E	F	H	B	161

Lower Huron Metropolitan Park
SAVAGE PKWY
HURON
New Boston
PRESCOTT RD
SIBLEY RD
BREDOW RD
WILLIS RD
KING RD
JUDD RD
GENTZ RD
BELL RD
DICKINSON RD
INKSTER RD
HAGGERTY HY
S HURON RD
OTTER RD
WALTZ RD
RUST RD
MERRIMAN RD
MIDDLE BELT
WEST RD
Willow Metropolitan Park
VAN HORN RD
HURON RIVER
ODETTE RD
WILLOW RD
ASH RD
CLARK RD
ROMINE RD
ARSENAL DR
Waltz
WAYNE CO.
MONROE CO.
CARLETON-WEST RD
MARTINSVILLE RD
WILL CARLETON RD
CARTER RD
PORT CREEK
24
Swan Creek
Silver Creek
Blaze
To Monroe and Toledo

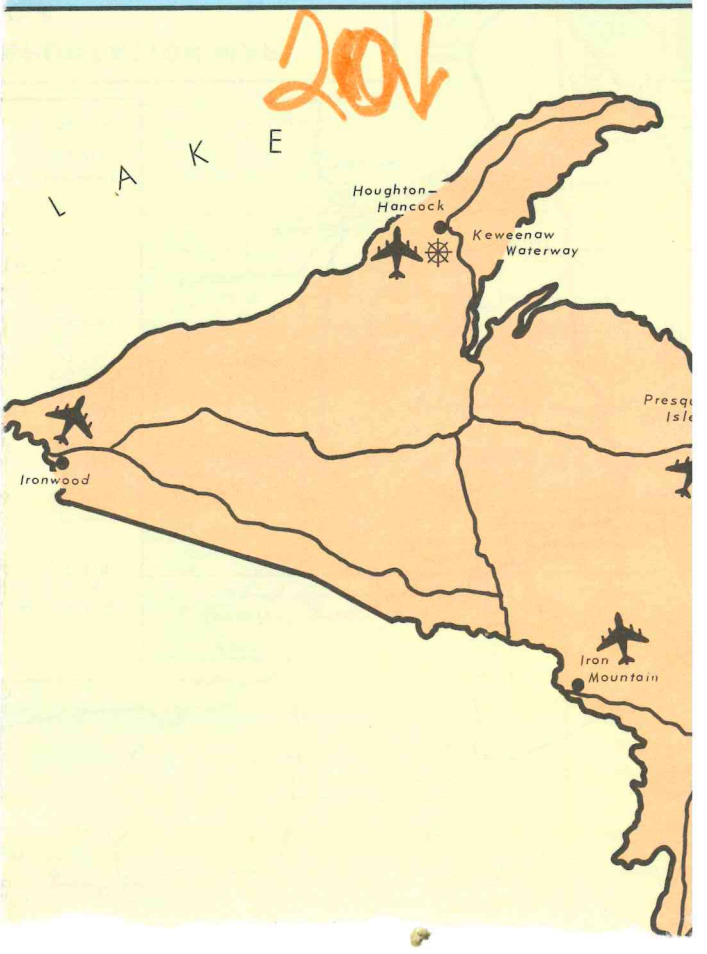
204
LAKE
Houghton–Hancock
Keweenaw Waterway
Ironwood
Iron Mountain

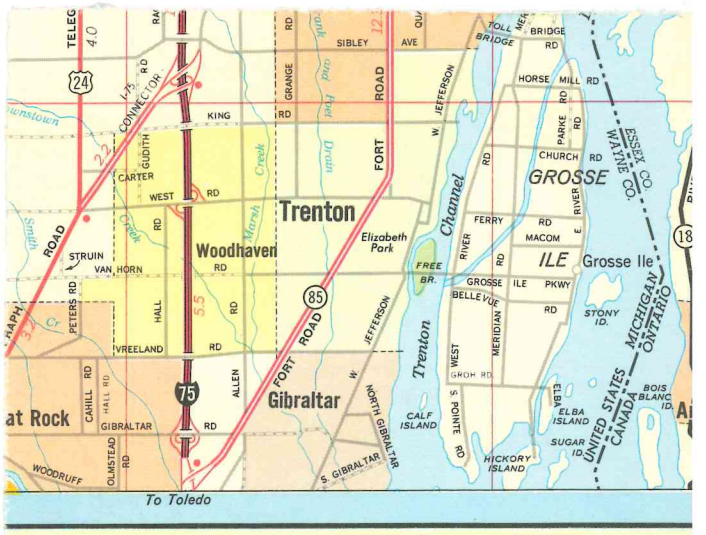
TELEG
RD
24
CONNECTOR
KING
RD
GRANGE
SIBLEY
AVE
ROAD
FORT
JEFFERSON
W.
TOLL BRIDGE
BRIDGE
RD
HORSE
MILL
RD
CHURCH
RD
PARKE
RD
GROSSE
ILE
WAYNE CO.
ESSEX CO.
MICHIGAN
ONTARIO
UNITED STATES
CANADA
Channel
Trenton
RIVER
E.
FERRY
RD
MACOM
Grosse Ile
FREE
BR.
GROSSE
ILE
PKWY
BELLEVUE
RD
STONY
I.D.
MERIDIAN
WEST
GROH RD
S. POINTE
RD
CALF
ISLAND
ELBA
ELBA
ISLAND
SUGAR
I.D.
HICKORY
ISLAND
BOIS
BLANC
I.D.
Trenton
Elizabeth
Park
Marsh
Creek
Dixon
Creek
Smith
Creek
Cr
STRUIN
ROAD
VAN HORN
RD
CARTER
WEST
RD
GUDITH
RD
HALL
RD
PETERS
RD
VREELAND
RD
CAHILL
RD
HALL RD
GIBRALTAR
RD
OLMSTEAD
RD
WOODRUFF
ALLEN
RD
NORTH GIBRALTAR
S. GIBRALTAR
Gibraltar
at Rock
75
85
55
22
12
To Toledo

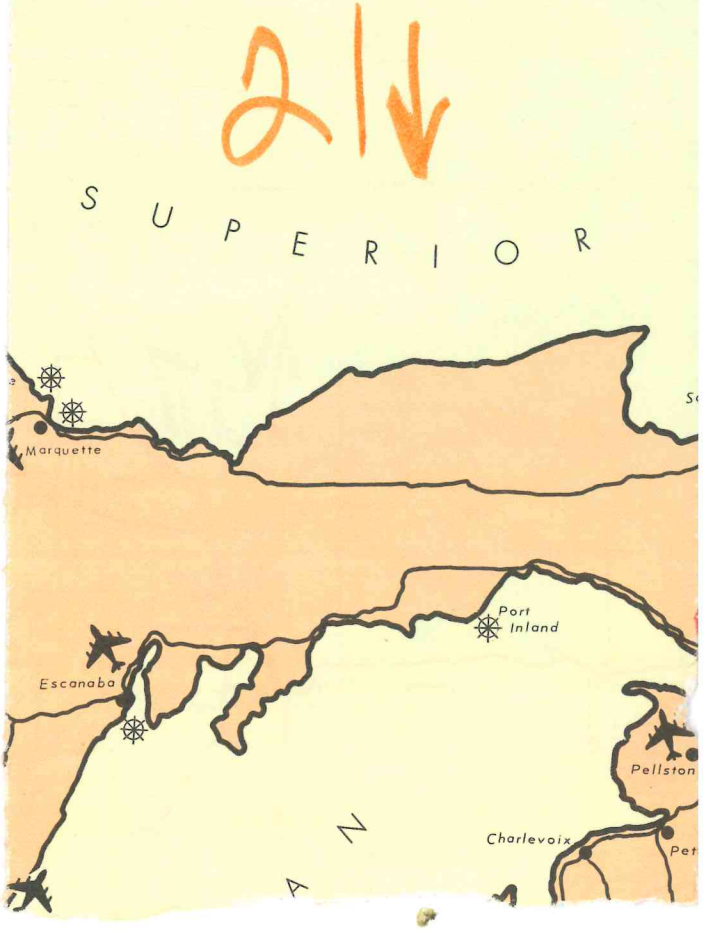
21
SUPERIOR
Marquette
Port
Inland
Escanaba
Pellston
Charlevoix
Pet

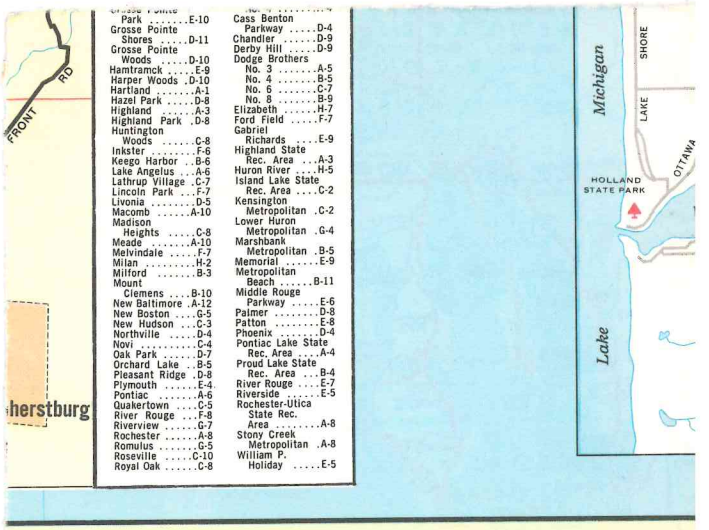

Park E-10
Grosse Pointe Shores D-11
Grosse Pointe Woods D-10
Hamtramck E-9
Harper Woods .D-10
Hartland A-1
Hazel Park D-8
Highland A-3
Highland Park .D-8
Huntington Woods C-8
Inkster F-6
Keego Harbor ..B-6
Lake Angelus ...A-6
Lathrup Village .C-7
Lincoln Park ...F-7
Livonia D-5
Macomb A-10
Madison Heights C-8
Meade A-10
Melvindale F-7
Milan H-2
Milford B-3
Mount Clemens B-10
New Baltimore .A-12
New Boston G-5
New Hudson C-3
Northville D-4
Novi C-4
Oak Park D-7
Orchard Lake ..B-5
Pleasant Ridge .D-8
Plymouth E-4
Pontiac A-6
Quakertown C-5
River Rouge ...F-8
Riverview G-7
Rochester A-8
Romulus G-5
Roseville C-10
Royal Oak C-8
Cass Benton Parkway D-4
Chandler D-9
Derby Hill D-9
Dodge Brothers No. 3 .....A-5
No. 4 .....B-5
No. 6 .....C-7
No. 8 .....B-9
Elizabeth H-7
Ford Field F-7
Gabriel Richards E-9
Highland State Rec. Area ...A-3
Huron River H-5
Island Lake State Rec. Area C-2
Kensington Metropolitan .C-2
Lower Huron Metropolitan .G-4
Marshbank Metropolitan .B-5
Memorial E-9
Metropolitan Beach B-11
Middle Rouge Parkway E-6
Palmer D-8
Patton E-8
Phoenix D-4
Pontiac Lake State Rec. Area A-4
Proud Lake State Rec. Area ...B-4
River Rouge E-7
Riverside E-5
Rochester-Utica State Rec. Area A-8
Stony Creek Metropolitan .A-8
William P. Holiday E-5

224

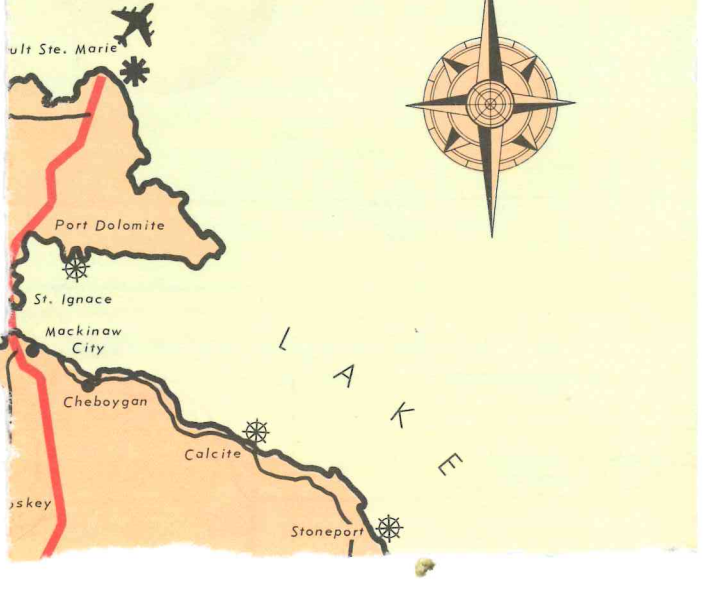

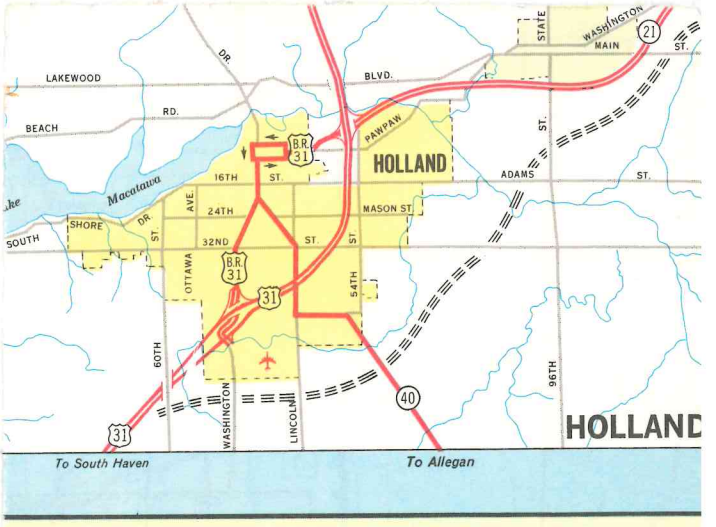

234

MICHIGAN DEPARTMENT OF STATE HIGHWAYS • AND TRANSPORTATION •

Michigan's new Departme
of State Highways and Transp
tation will continue to build a
maintain a system of highways
serve as the State's major mode
transportation.

But in addition to highwa
and under its new charge from t
Governor and Legislature, the I
partment is developing a system
TOTAL TRANSPORTATIO
This involves airways and airpo
ways waterports, r

HOW TO READ

INTERSTATE, U.S. AND STATE ROUTES

Interchange

FREEWAYS
(Entrance and Exit only at Interche

MULTILANE DIVIDED

FREEWAY - UNDER CONSTRU

PAVED - TWO OR MORE LANES

CITY STREETS AND COUNTY ROADS

PAVED

SCALE OF MILES

0 1 2 3 4 5

ONE INCH EQUALS APPROXIMATELY 3 MILES

YOUR CITY MAPS

HIGHWAY MARKERS

254

- 96 INTERSTATE ROUTES
- 96 INTERSTATE BUSINESS CONNECTIONS
- 12 UNITED STATES ROUTES
- 65 STATE ROUTES

Abbreviation B.R. - Business Route

MAP SYMBOLS

- CERTIFICATED AIRLINE AIRPORT
- MILITARY AIR BASE
- ▲ SAFETY REST AREAS
- → ONE WAY STREETS INDICATED BY ARROWS

[illegible]	[illegible] W of Holland from [illegible]
Holly	5 mi E of Holly from US-23 a
Indian Lake	5 mi W of Manistique from U
Indian Lake • West Unit**	8 mi NW of Manistique off M
Ionia*	2 mi W of Ionia off M-21
Interlochen	1 mi S of Interlochen on M-1
Island Lake	4 mi SE of Brighton from I-9
Lakeport	11 mi N of Port Huron on US
Ludington	8 mi N of Ludington on M-11
Mackinac Island*	In Straits of Mackinac E of S
F. J. McLain	7 mi W of Calumet on M-203
Charles Mears	Pentwater Village from US-3
Metamora-Hadley	3 mi W of Metamora from M
Michilimackinac*	In Mackinaw City
Wm. Mitchell	4 mi W of Cadillac on M-115
Muskallonge Lake	30 mi N of Newberry from M
Muskegon	4 mi W of N Muskegon on M
Newaygo	12 mi NE of Newaygo off M-3
Onaway	6 mi N of Onaway on M-211
Orchard Beach	2 mi N of Manistee on M-110
Ortonville	4 mi NE of Ortonville from M
Otsego Lake	7 mi S of Gaylord off I-75
Palms-Book	12 mi NW of Manistique on
Pinckney	4 mi SW of Pinckney
Petoskey	6 mi. N of Petoskey on M-
Pontiac Lake	9 mi NW of Pontiac from M-5
Porcupine Mts.	25 mi W of Ontonagon on M-
Port Crescent**	6 mi SW of Port Austin on M
Proud Lake**	4 mi SE of Milford from M-5
Rifle River	6 mi SE of Rose City
Rochester-Utica	Midway between Rochester
Sanilac*	4 mi S of Forestville off M-
Seven Lakes*	1 mi W of Holly from I-75 and
Silver Lake	7 mi W of Hart from US-31
Albert E. Sleeper	7 mi NE of Caseville on M-25
Sleepy Hollow*	15 mi NE of Lansing off US
Sterling	North Limits of City of Monro
Straits	¾ mi SW of St. Ignace on US
Tahquamenon	29 mi NW of Eckerman on M
Tahquamenon Falls†	4½ mi S of Paradise on M-12
Tawas Point	3½ mi SE of East Tawas off U
Traverse City	2 mi E of Traverse City on US
Twin Lakes	3 mi N of Winona on M-26
Van Buren	4 mi S of South Haven off I-1
Van Riper	3 mi W of Champion on US-4
Warren Dunes	3 mi SW of Bridgman from I-
Waterloo	7 mi W of Chelsea from I-94
J. W. Wells	1 mi SW of Cedar River on M
White Cloud	¼ mi W of White Cloud on M
Wilderness	11 mi W of Mackinaw City of
Wilson	1 mi N of Harrison off US-27
Yankee Springs	19 mi W of Hastings from M
Young	2 mi N of Boyne City from U

*No Motor Vehicle Permit Required **Swimming

PUBLIC

The 6,400,000 acres in thirty-one state and three national for for any state east of the Rocky Mountains. You may hunt in th otherwise enjoy their countless natural attractions. No charg grounds or at many sites in the national forests. All of the s "Golden-Eagle" permits are required for entry to certain des

WATER ACCESS SITES — Located on lakes and streams through to these waters. Parking areas, trash barrels, boat launching

FOR DETAILE

Detailed information on state parks, forests, camp sites, water acc

MICHIGAN DEPARTMEN

Stevens T. Mason Bldg.

d I-75	L-13	S						
-2 and M-94	D-7	S	P					
149	D-7	S		E	F	H	B	144
	K-10		P					0
7 from US-31	G-9	S	P	E	F		B	552
	M-12	S	P			H	B	104
25	K-14	S	P	E	F	H	B	256
from US-10	I-7	S	P	E	F	H	B	414
Ignace	D-10		P		F	H		0
from US-41	A-4	S	P	E	F	H	B	90
	I-7	S	P	E	F		B	179
24	K-13	S	P	E	F	H	B	240
	D-10	S	P	E	F			0
it M-55	H-9	S	P	E	F		B	270
123	B-9	S	P	E	F	H	B	150
213 from US-31	K-7	S	P	E	F	H	B	346
7	J-9					H	B	48
ff M-68	E-11	S	P	E	F	H	B	101
rom US-31	H-7	S	P	E	F	H		175
15	L-13	S	P			H	B	80
	G-10	S	P	E	F		B	201
-149 from US-2 & M-94	D-7		P		F		B	0
	M-12	S	P	E	F	H	B	314
31	E-10	S	P	E	F			90
9	L-13	S	P			H	B	50
07 from M-28 & M-64	B-1 & 2	S	P	E	F	H	B	183
25	I-13	S	P	E	F	H	B	180
and I-96	L-13	S	P	E	F	H	B	217
	H-12	S	P	E	F	H	B	139
Utica from M-59-150-53	L-13		P		F	H		0
25	J-14							19
US-23	L-12		P			H		0
	J-7	S	P	E	F	H	B	250
	I-13	S	P	E	F	H	B	356
27	L-11		P					0
e from I-75	N-13		P	E	F		B	192
2 from I-75	D-10	S	P	E	F		B	312
123 from M-28	B-9		P	E	F	H	B	183
3	C-10	S	P	E	F	H	B	136
S-23	H-13	S	P	E	F		B	202
-31	G-9	S	P	E	F			333
	A-3	S	P	E			B	62
96 and US-31	M-8	S	P	E	F	H		205
	C-5	S	P	E	F	H	B	227
94	N-7	S	P	E	F	H		384
and M-52	M-12	S	P	E	F	H	B	429
35	E-6	S	P	E	F	H	B	155
20	J-8		P	E	F			80
US-31 & I-75	E-10	S	P	E	F	H	B	210
	I-10	S	P	E	F		B	160
37 and M-43	L-9	S	P	E	F	H	B	320
-131 and M-75	F-10	S	P	E	F	H	B	300

and Boating for Campers only †Rivermouth Unit

FORESTS

sts in Michigan represent the largest area in public forest ownership ese forests, fish in their waters, hike over their wooded trails and is made for camping in 151 of the 155 developed state forest camp- ate forest campgrounds are located on streams or lakes. Federal gnated areas in the national forests.

out Michigan are nearly 600 water access sites. They provide access amps and other facilities are available at most of these sites.

O INFORMATION

ss sites and other public facilities may be obtained by writing:

T OF NATURAL RESOURCES

• Lansing, Michigan 48926

INTERSTATE

MAJOR ROUTES

CERTIFICATED AIRLINE AIRPORT

INTERNATIONAL SEAPORTS

DOMESTIC SEAPORTS

INTERNATIONAL RAIL
INTERCHANGE POINTS

AMTRAK RAILROAD

Menominee
MICHIG
Frankfort
Traverse City
Manistee
Cadillac
Ludington
Cl
Mount
Plea
Muskegon
Grand Haven
Grand Rapids
Holland
South Haven
Kalamazoo
Battle Creek
Benton Harbor–St. Joseph
Niles
LAKE

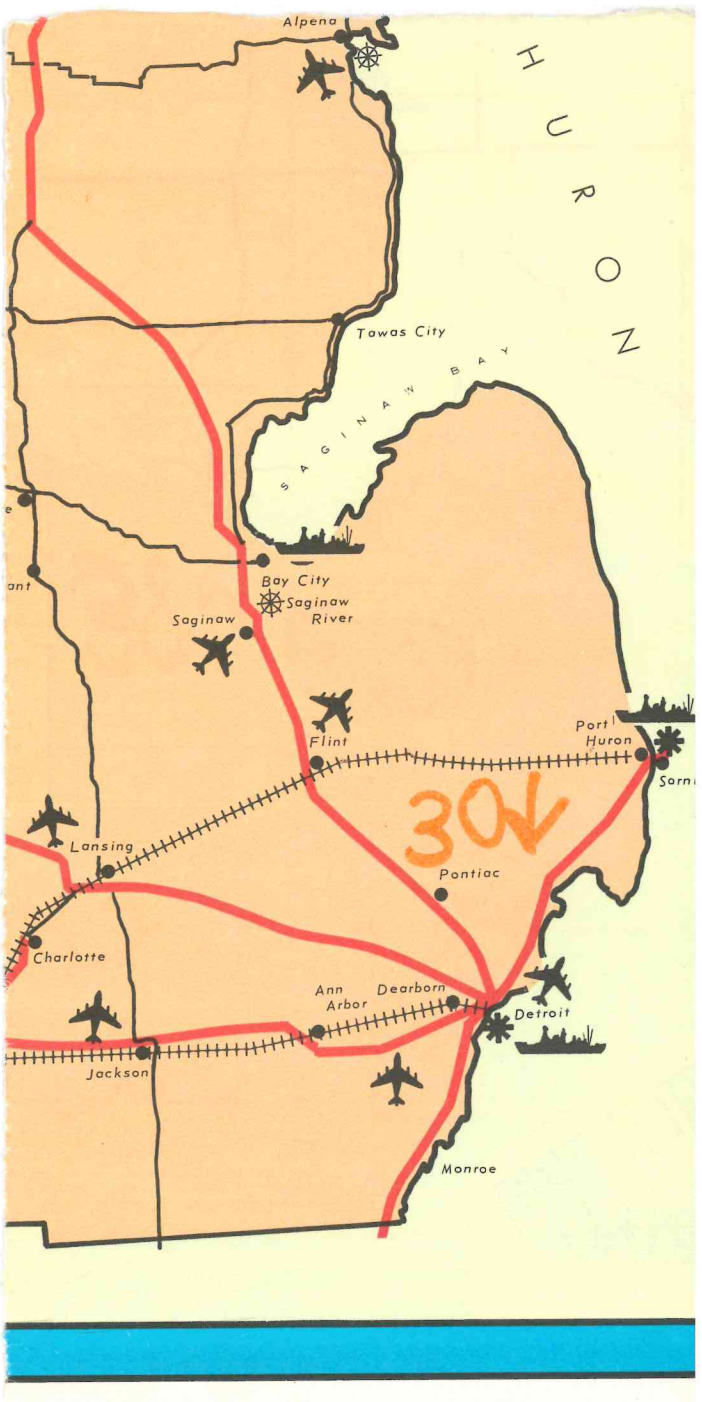
Alpena
HURON
Tawas City
SAGINAW BAY
Bay City
Saginaw River
Saginaw
Flint
Port Huron
Lansing
Pontiac
Charlotte
Ann Arbor
Dearborn
Detroit
Jackson
Monroe
302

ways, urban mass transit . . . a
even non-motorized transportati
including the resurgent bicycle.

Michigan takes pride in
9,250-mile system of state hig
ways, including 1,500 miles of t
free, divided freeways. This syst
is supplemented by another 87,(
miles of county roads and 17,(
miles of urban streets.

In turn, the vehicular systen
supplemented in TOTAL TRAN
PORTATION by 189 airline or g
eral aviation airports, 29 Gr
Lakes waterports, and internatio
railway interchange points
Detroit, Port Huron and Sault S
Marie.

Whether it involves highwa
airways, railways, waterways
urban public transit, the Michig
State Highway Commission
working to provide TOTA
TRANSPORTATION for t
People of Michigan.

314

WELCOME

Newest of nine Travel Information Centers in Michigc
this one greets motorists entering Michigan from India
on Interstate 94 near New Buffalo. The brick and gl

FREE TRAVEI

Information on what to see in Michigan, where t
at nine TRAVEL INFORMATION CENTERS maint
and Transportation. Clean, modern buildings lo
by courteous, friendly travel counselors and ar
400 items of other informative tourist literatur
starting point of the most enjoyable vacation trip

324

Regional Tourist Association Boundaries.

TRAVEL INFORMATION CENTERS OF DEPARTMENT OF STATE HIGHWAYS AND TRANSPORTATION.

For free vacation information write

Michigan Tourist Council
Suite 102
300 S. Capitol Ave.
Lansing, Michigan 48926

1 Michigan's Upper Peninsula Travel & Recreation Association
P.O. Box 400
Iron Mountain, Michigan 49801

2 West Michigan Tourist Association
136 Fulton St. E.
Grand Rapids, Michigan 49502

TO MICHIGAN

octagonal structure is named in honor of Ardale W. Ferguson of Benton Harbor, first chairman of the State Highway Commission.

INFORMATION

go and how to get there, is available to all motorists ined by the Michigan Department of State Highways ated at TRAVEL INFORMATION CENTERS are staffed stocked with maps, schedules, directories and over . Locate one of them on your map and make it the you ever had.

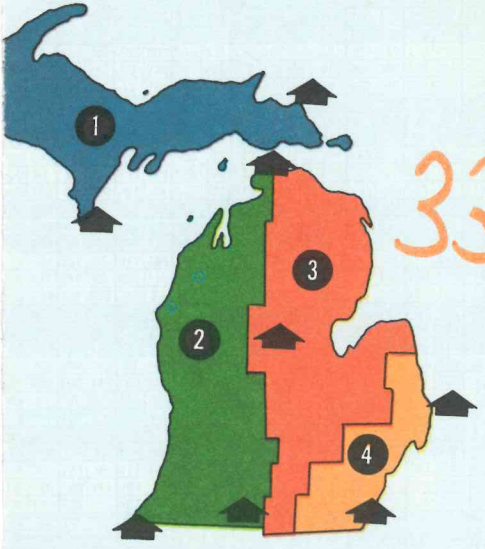

3 East Michigan Tourist Association
The Log Office
Bay City, Michigan 48706

4 Southeast Michigan Travel and Tourist Association
c/o Executive Plaza
1200 6th Avenue
Detroit, Michigan 48228

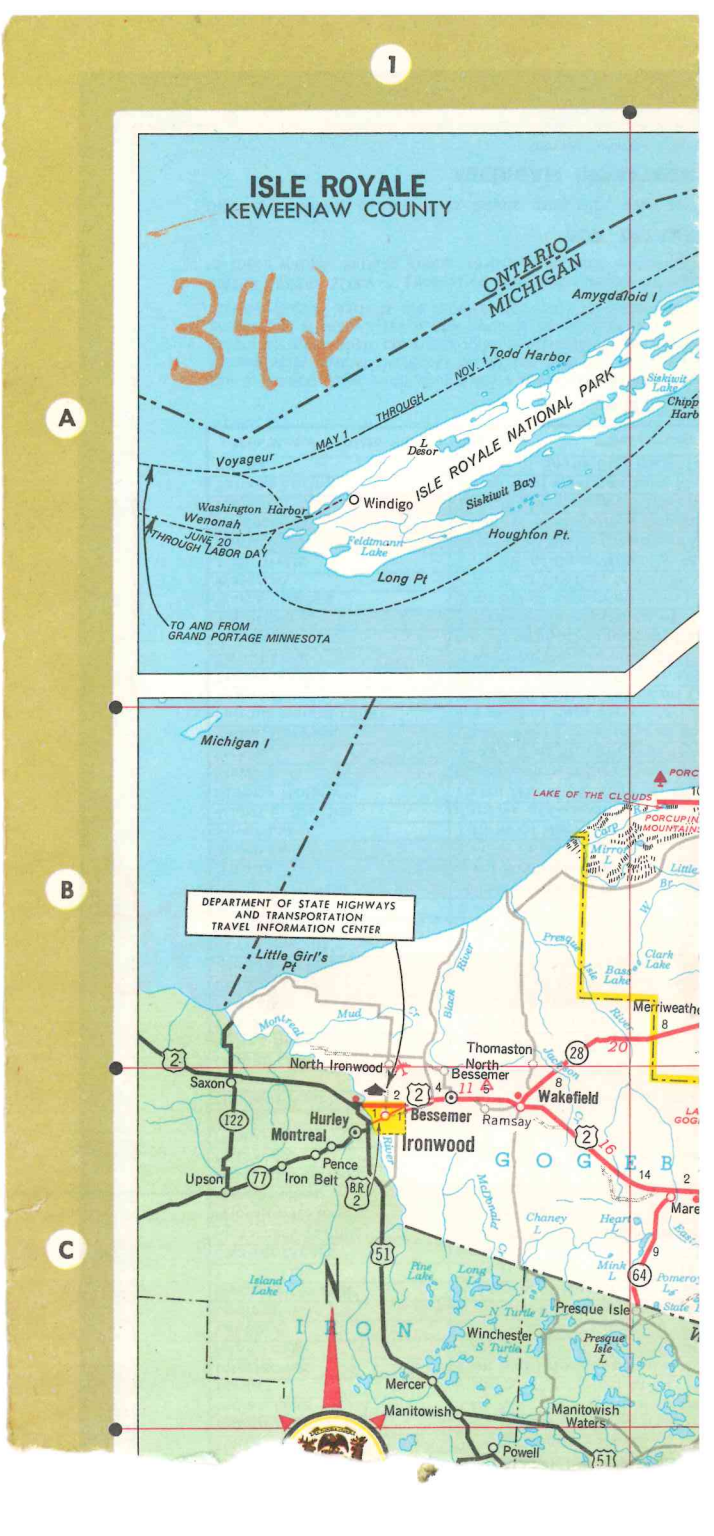
1
A
B
C
ISLE ROYALE
KEWEENAW COUNTY
ONTARIO
MICHIGAN
Amygdaloid I
Todd Harbor
NOV 1 THROUGH MAY 1
Siskiwit Lake
Chippewa Harbor
ISLE ROYALE NATIONAL PARK
L Desor
Voyageur
Windigo
Siskiwit Bay
Washington Harbor
Wenonah
JUNE 20 THROUGH LABOR DAY
Feldtmann Lake
Houghton Pt.
Long Pt
TO AND FROM GRAND PORTAGE MINNESOTA
Michigan I
LAKE OF THE CLOUDS
PORCUPINE MOUNTAINS
DEPARTMENT OF STATE HIGHWAYS AND TRANSPORTATION TRAVEL INFORMATION CENTER
Little Girl's Pt
Black River
Presque Isle River
Bass Lake
Clark Lake
Merriweather
Thomaston
North Bessemer
Wakefield
Ramsay
North Ironwood
Bessemer
Ironwood
Saxon
Hurley
Montreal
Pence
Upson
Iron Belt
BR 2
Mud
Montreal
Black River
McDonald
Chaney L
Heart L
Mink L
Island Lake
Pine Lake
Long L
N Turtle L
S Turtle L
Presque Isle
Presque Isle L
Winchester
Mercer
Manitowish
Manitowish Waters
Powell
IRON
GOGEBIC
2
28
20
16
14
64
51
77
122
BR 2

2
3
L A K E
Tobins Harbor
Rock Harbor Lodge
Rock Harbor
ISLE ROYALE QUEEN II
JUNE 19 THROUGH LABOR DAY
RANGER III
MID-MAY THROUGH MID-OCTOBER
SKY RANGER
JUNE 22 THROUGH LABOR DAY
Fourteen Mile Pt
ONTONAGON RESERVATION
Redridge
Oskar
Freda
Hancock
Houghton
Atlantic Mine
South Range
Trimountain
Painesdale
Toivola
Donken
Twin Lakes
Tapiola
TWIN LAKES
Winona
Lake Rolland
Ontonagon
Gull Pt
Green
Silver City
White Pine
Greenland
Mass City
Rockland
Victoria
Nisula
Alston
Pelkie
Pori
Bergland
Matchwood
Bruce Crossing
Ewen
Paynesville
Kenton
Sidnaw
Trout Creek
Paulding
Bonifas
WATERSMEET HOUSING PROJECT
Watersmeet
Gibbs City
Beechwood
Land O'Lakes
Boulder Junction
WISCONSIN
Lake Gogebic
Baltimore
Ontonagon River
Middle Br Ontonagon River
Fire Steel River
Sturgeon River
Silver River
Iron River
Cranberry River
Duncan River
Sucker River
Elm River
Evergreen Lake
Sandy Lakes
Pike Lake
Echo Lake
Bob Lake
Bond Falls Flowage
Paint Lakes
Milligwaki L
Winslow Lake
Saint Kathryn L
Marten Lake
Perch Lake
Porter Lake
Beaton L
Wolf L
Langford Lake
Thousand Island Lake
Cisco L
Clark L
Crooked L
Duck Bass L
Marion L
Taylor L
Tamarack L
Jamo L
Lac Vieux Desert
Golden L
Bear Creek
Tibbits L
Bela L
Cable Lake
MID-MAY THROUGH MID-OCTOBER
SKY RANGER
RANGER III

4
5
ISLE ROYALE
N. 39°W. 48 MILES
ISLE ROYALE NATIONAL PARK
JUNE 15 - THROUGH LABOR DAY
FORT WILKINS
FORT WILKINS
Eagle Harbor
Copper Harbor
Eagle River
Mandan
Delaware
Central
Phoenix
Cliff
Lac La Belle
Bete Grise
Bete Grise Bay
Manitou I
Keweenaw Pt
KEWEENAW
Pt Isabelle
Ahmeek
Allouez
Mohawk
Fulton
Kearsarge
Calumet
Copper City
Laurium
Florida
Osceola
Gay
Lake Linden
Hubbell
Ripley
Dollar Bay
Mud Lake
Portage Lake
Traverse I
Rabbit Bay
KEWEENAW BAY
Jacobsville
Pt Abbaye
Huron Is
Huron Bay
Huron River Pt
Arnheim
Pequaming
Aura
Skanee
HURON MOUNTAINS
Big Bay
Big Bay Pt
Lake Independence
Granite Pt
L'ANSE RESERVATION
L'Anse
MT. CURWOOD ELEVATION 1980
BARAGA
HIGHEST POINT IN MICHIGAN
Herman
Alberta
Nestoria
Three Lakes
Michigamme
VAN RIPER
Champion
Beacon
Negaunee
Greenwood
Ishpeming
National Mine
Palmer
Republic
MARQUETTE
Triangle Ranch
Amasa
Witch Lake
Princeton
Austin
Channing
364

MICHIGAN SPEED LIMITS

*Freeways	DAY	NIGHT
Passenger Cars	55	55
Trucks	55	55
Passenger car pulling vehicle weighing more than 750 pounds ..	50	50
Minimum speed for all vehicles	45	45

Other Highways	DAY	NIGHT
Passenger Cars	55	55
Trucks	50	50
Passenger car pulling vehicle weighing more than 750 pounds ..	50	50

No passenger vehicle drawing another vehicle or trailer shall exceed a speed of 50 miles per hour, unless the vehicle or trailer has 2 wheels or less and does not exceed the combined weight of 750 pounds for the vehicle or trailer and load, or a trailer coach of not more than 26 feet in length with brakes on each wheel and attached to the passenger vehicle with an equalizing or stabilizing coupling unit.

Motorists must drive at reduced speeds when weather or road conditions are hazardous or where lower speed limits are posted.

*Divided highways with all crossroads separated by overpasses and underpasses.

Michigan's 1974 deer population estimated at about 600,000. Deer are each of the State's 83 counties and t cross highways everywhere. During 19 there were more than 9,000 deer-car lisions in Michigan, some of them result in human death.

Michigan's white-tailed deer are exciting picture of beauty and grace in their wooded habitat. On highwa however, they represent possible inju or death. Motorists should slow down mediately when a deer is sighted ahe

MILEAGE IS FROM CEN

Adrian	55	122	265	40	
Albion		89	251	53	
Alma			179	111	
Alpena				225	
Ann Arbor					
Bad Axe					

Caribou I

ONTARIO
MICHIGAN

S U P E R I

STATE GEM

GREENSTONE

384

Crisp Pt
Little Lake
Two Heart
Au Sable Pt
Grand Marais
MUSKALLONGE LAKE
Deer Park
Grand Sable Lake
Kingston Lake
Muskallonge L.
Perch Lake
Pike Lake
Betsy Lake
Bodi Lake
North Br Two Hearted R.
Stuart Lake
TAHQUAMENON
TAHQUAMENON FALLS
Little Two Hearted Lakes
Nawakwa
Buckeye L.
Bass L.
Murphy Cr
Ross L.
Snyder L.
Round L.
Fox River
Dragon River
Mud Lake
Auger River
Tahquamenon River
Seney
McMillan
Dollarville
Newberry
Soo Junct
Germfask
Helmer
North Manistique Lake
East Br Manistique R.
Manistique Lake
SENEY NATIONAL WILDLIFE REFUGE
Curtis
Garnet
Millecoquins Lake
Millecoquins Creek
H 58
H 37
H 33
H 44
H 42
77
28
123
117
25
20
17
14
34
43

ER OF CITY TO CENTER OF CITY

Mileages as of Nov

	Bay City	Benton Harbor	Big Rapids	Brighton	Cadillac	Charlevoix	Cheboygan	Clare	Coldwater	Copper Harbor	Crystal Falls	Detour	Detroit	Escanaba	Flint	Frankfort	Gaylord	Grand Haven	Grand Rapids	Grayling	Hillsdale	Holland	Houghton	Imlay
Bay City		136	200	152	170	84	59	135	148	605	132	278	345	430	370	188	103	194	32	156	211	118	512	
Benton Harbor	136		89	160	176	259	302	179	96	613	529	361	182	447	168	203	254	76	81	235	119	54	566	
Big Rapids	200	89		78	96	166	169	50	150	493	409	242	104	327	44	147	124	151	128	98	150	154	446	
Brighton	152	160	78		40	124	166	51	152	477	393	226	190	311	130	91	119	76	56	100	166	82	430	
Cadillac	170	176	96	40		241	245	124	99	569	485	318	40	403	36	221	200	141	108	173	86	132	522	
Charlevoix	84	259	166	124	241		126	46	180	437	353	186	197	271	137	55	79	116	96	60	194	122	390	
Cheboygan	59	302	169	166	245	126		125	259	365	281	114	268	199	208	88	42	193	180	69	274	206	318	
Clare	135	179	50	51	124	46	125		283	329	245	78	272	163	212	147	49	242	222	75	285	248	282	
Coldwater	148	96	150	152	99	180	259	283		457	372	205	151	290	91	97	87	122	99	61	150	125	410	
Copper Harbor	605	613	493	477	569	437	365	329	457		520	353	108	439	118	231	236	123	97	209	23	101	558	
Crystal Falls	520	529	409	393	485	353	281	245	372	520		353	596	212	536	453	370	553	533	397	607	559	47	
Detour	353	361	242	226	318	186	114	78	205	353	353		512	82	452	369	286	469	449	313	523	475	85	
Detroit	108	182	104	190	40	197	268	272	151	439	596	512		345	197	285	202	119	302	282	146	356	308	306
Escanaba	439	447	327	311	403	271	199	163	290	118	212	82	345		430	60	248	227	181	148	200	95	172	545
Flint	118	168	44	130	36	137	208	212	91	231	536	452	197	430		370	287	204	387	367	231	441	393	165
Frankfort	231	203	147	91	221	55	88	147	97	236	453	369	285	60	370		188	167	136	104	140	117	131	489
Gaylord	236	254	124	119	200	79	42	49	87	123	370	286	202	248	287	188		103	127	142	89	245	150	406
Grand Haven	123	76	151	76	141	116	193	242	122	97	553	469	119	227	204	167	103		194	175	28	238	201	323
Grand Rapids	97	81	128	56	108	96	180	222	99	209	533	449	302	181	387	136	127	194		32	176	140	22	506
Grayling	209	235	98	100	173	60	69	75	61	23	397	313	282	148	367	104	142	175	32		156	114	27	486
Hillsdale	23	119	150	166	86	194	274	285	150	101	607	523	146	200	231	140	89	28	176	156		211	182	350
Holland	101	54	154	82	132	122	206	248	125	558	559	475	356	95	441	117	245	238	140	114	211		118	560
Houghton	558	566	446	430	522	390	318	282	410	47	47	85	308	172	393	131	150	201	22	27	182	118		512
Imlay	101	64	154	82	132	122	206	248	125	559	559	475	308	172	393	131	150	201	22	27	182	118	512	

O R

391

Pt. Mamainse

Copper Mine Pt

Batchawana Bay

Corbeil Pt

Batchawana I

Batchawana Bay

Sandy I

Whitefish Pt

WHITEFISH BAY

Whitefish Point

Goulais River

Isle Parisienne

Goulais Bay

Goulais Pt

Heyden

Paradise

INTERNATIONAL BRIDGE
SEE PANEL FOR TOLL RATES

LOWER TAHQUAMENON FALLS

TAHQUAMENON FALLS

DEPARTMENT OF STATE HIGHWAYS AND TRANSPORTATION TRAVEL INFORMATION CENTER

Gros Cap

Sault Ste. Marie

SOO LOCKS

Naomikong Pt

Sault Ste. Marie

Sugar I

Bay Mills

BAY MILLS RESERVATION

BRIMLEY

Brimley

BAY MILLS RESERVATION

Lake George

Lake Nicolet

Eckerman

Hulbert

Strongs

Raco

Dafter

Mc Carron

Donaldson

Homestead

Barbeau

Neebish I

CHIPPEWA

Kinross

Munuscong

Rudyard

KINCHLOE A F B

Kelden

Munuscong Lake

Trout Lake

Fibre

Pickford

Stirlingville

MILEAGE TABLE

1971 via State Highways only. Distances computed along shortest routing.

116	107	496	542	608	476	35	101	531	73	112	227	297	244	391	464	67	499	140	41	86	139	421	17
124	68	463	509	575	443	20	47	498	40	110	178	264	204	358	431	13	465	126	83	110	106	388	12
103	53	376	422	488	355	87	119	410	49	90	123	177	124	271	344	92	378	43	150	133	18	301	94
200	226	293	339	406	273	241	281	328	211	187	221	94	197	188	261	254	296	145	260	234	167	218	25
87	101	472	518	585	452	35	98	507	63	74	221	273	232	367	440	65	475	110	39	57	128	397	16
57	151	438	484	551	418	165	205	473	134	67	199	239	200	334	406	178	441	78	143	96	105	363	19
130	49	464	510	577	444	43	25	499	47	117	153	265	179	359	432	13	467	133	106	133	112	389	98
71	99	379	425	492	359	113	153	414	82	58	140	180	141	274	347	126	382	19	131	105	46	304	14
201	113	498	544	611	478	112	50	533	118	188	143	300	170	394	466	82	501	190	175	202	163	423	89
159	69	363	409	475	343	141	106	398	107	146	64	164	77	258	331	128	365	70	204	190	42	288	66
70	83	455	501	567	434	51	113	489	45	57	204	256	215	350	423	80	457	93	57	53	110	380	14
167	97	323	369	435	302	165	146	357	127	154	73	124	49	218	291	156	325	79	224	198	62	248	10
237	176	251	297	364	231	244	230	286	206	224	142	52	112	146	219	236	254	158	295	269	141	176	18
240	215	215	261	327	194	254	272	249	216	227	197	16	171	110	183	259	217	167	299	272	151	139	23
121	80	342	388	455	322	118	148	377	80	108	90	143	91	238	310	124	345	33	178	152	16	267	11
151	84	490	536	603	470	48	59	525	68	138	190	292	216	386	458	27	493	154	87	127	133	415	13
565	529	162	146	156	135	575	583	80	537	551	507	313	477	234	147	581	233	488	623	597	472	189	54
480	445	30	16	98	61	491	499	52	453	467	423	229	393	135	72	497	101	404	539	512	388	115	45
313	278	249	294	351	218	324	332	273	286	300	256	62	226	144	207	329	251	237	372	345	221	164	29
51	123	482	528	594	461	72	136	516	85	56	241	283	242	377	450	102	484	120	35	21	147	407	18
399	363	52	98	180	77	409	417	132	371	385	341	147	311	53	65	415	54	322	457	430	306	62	37
33	71	422	468	534	402	80	121	457	50	20	181	223	182	317	390	94	424	60	87	61	87	347	14
218	147	339	385	452	319	215	192	374	177	204	64	140	33	234	307	207	342	129	275	248	112	264	11
195	168	256	302	368	236	206	225	291	168	182	149	57	125	151	224	212	258	119	254	227	103	181	18
169	64	438	485	551	418	129	71	473	96	156	67	240	94	334	406	99	441	134	192	190	106	363	13
137	32	419	465	531	399	96	50	454	64	124	95	220	119	314	387	73	421	110	159	157	83	344	40
169	141	282	329	395	262	179	206	317	141	156	132	84	108	178	250	185	285	93	227	201	77	207	16
144	98	493	539	605	472	37	76	527	70	137	207	294	233	388	460	43	495	153	74	114	135	417	15
164	60	445	491	557	425	107	50	480	87	151	90	246	117	340	413	77	447	136	170	181	109	370	35
518	482	115	99	109	88	528	536	33	490	504	460	266	430	187	100	534	186	441	576	550	425	142	49
	104	450	496	563	430	114	154	485	83	13	211	251	211	346	418	127	453	90	86	40	117	375	17
		415	461	527	395	72	68	450	38	91	127	216	141	310	383	60	418	92	135	130	64	340	72
			46	128	67	461	469	83	423	437	393	199	363	105	79	466	71	374	509	482	358	113	42
				82	77	507	515	66	469	483	439	245	409	151	88	512	117	420	555	528	404	131	47
					134	573	581	102	535	550	505	311	475	232	145	579	200	487	621	595	471	188	54
						440	448	56	402	417	373	179	342	99	12	446	131	354	489	462	338	55	40
							65	496	38	101	192	262	209	356	429	31	463	116	63	92	103	386	13
								503	71	141	139	270	165	364	437	36	471	157	128	155	132	394	84
									457	472	428	234	397	154	67	501	154	409	544	517	393	110	46
										70	159	224	171	318	391	44	425	86	101	94	65	348	10
											197	238	198	332	405	114	440	76	84	52	104	362	16
												194	31	288	361	166	395	122	255	241	106	318	58
													164	94	167	268	201	175	310	283	159	124	23
													258	331	192	365	123	269	242	106	288	85
														87	362	107	269	404	377	253	44	324
															434	120	342	477	450	326	43	397
																469	130	94	121	109	391	112
																	377	511	485	361	116	432
																		147	120	27	299	125
																			56	166	434	200
																				148	407	198
																					283	98
																						354

Ionia
Iron Mountain
Iron River
Ironwood
Ishpeming
Jackson
Kalamazoo
L'Anse
Lansing
Lapeer
Ludington
Mackinaw City
Manistee
Manistique
Marquette
Marshall
Menominee
Midland
Monroe
Mt. Clemens
Mt. Pleasant
Munising
Muskegon
Newber

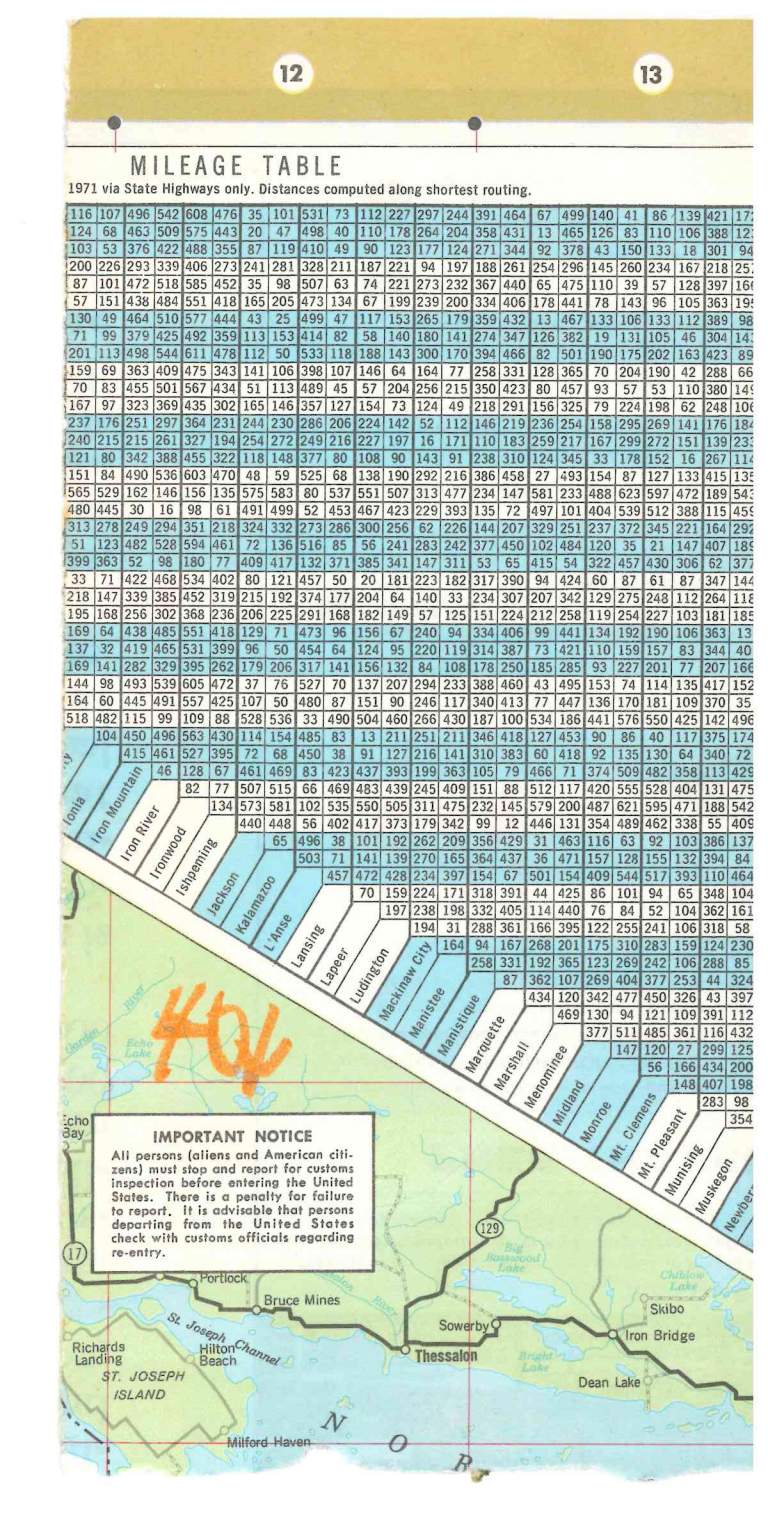

Lithographed in the U.S.A. by the Michigan Lithographing Co., Grand Rapids, Michigan

372	153	128	272	584	85	276	81	189	125	155	214	123	304	355	81	200	245
339	120	94	237	551	71	243	101	190	149	174	181	110	271	322	58	187	209
251	186	175	152	464	49	155	107	119	138	109	94	40	184	235	138	115	124
169	353	337	164	381	180	101	209	196	235	204	91	142	101	152	300	64	137
48	171	144	260	560	69	252	48	157	96	126	175	86	280	331	107	161	232
314	280	260	228	526	105	218	98	17	80	47	141	65	246	297	224	124	200
340	99	80	218	552	77	230	113	196	165	181	187	116	272	323	43	193	191
255	228	208	168	467	53	159	79	67	106	75	82	13	187	238	172	65	141
374	30	24	246	587	149	264	184	267	236	252	235	187	306	357	71	264	218
238	163	152	112	451	108	128	165	156	194	164	99	94	171	222	148	141	85
330	186	160	242	543	51	234	33	139	91	121	158	68	263	314	124	143	215
198	203	193	76	411	127	88	173	163	202	172	59	102	131	182	188	102	49
127	286	276	77	339	206	16	244	233	272	241	84	176	59	110	268	147	50
90	329	319	136	303	216	42	247	236	275	244	90	179	22	74	305	143	109
218	206	195	118	430	81	122	126	117	156	125	60	56	150	201	170	89	91
366	97	72	252	579	99	264	122	217	166	196	209	137	298	349	25	214	225
251	640	630	443	105	537	349	571	560	599	569	411	503	308	311	622	472	415
176	556	545	359	93	453	265	487	476	515	484	327	419	224	237	538	388	331
109	389	378	192	327	286	98	320	309	348	317	160	252	56	59	370	220	164
357	204	179	269	570	83	261	25	124	59	89	185	95	290	341	133	169	242
114	474	464	277	175	371	183	405	394	433	402	245	337	142	174	456	306	249
297	196	176	209	510	25	202	35	103	68	84	125	35	230	281	140	109	182
215	231	220	60	427	177	105	223	214	252	222	105	153	147	198	234	148	38
131	281	271	92	344	168	36	202	191	230	199	42	134	64	115	258	105	65
314	103	93	171	527	111	204	165	218	204	208	175	138	246	297	113	212	143
294	108	98	166	507	79	184	132	195	172	185	155	115	227	278	93	188	139
158	263	252	78	371	142	62	176	165	204	173	16	108	90	141	231	79	51
368	119	94	266	581	98	272	109	217	153	183	211	137	300	352	48	214	239
320	81	71	192	533	106	210	156	221	199	211	181	141	253	304	92	214	165
204	593	583	396	58	490	302	524	513	552	522	364	456	261	264	575	425	368
326	229	209	239	538	58	230	44	74	35	54	153	65	258	309	173	136	212
291	140	127	169	503	46	180	105	166	139	155	141	87	223	274	92	162	141
166	526	515	328	123	423	235	457	446	485	454	297	389	194	226	507	357	301
192	572	561	375	77	469	281	503	492	531	500	343	435	240	253	553	403	347
249	638	628	441	62	536	347	569	559	598	567	410	502	306	310	620	470	414
116	505	495	308	109	403	214	437	426	465	434	277	369	173	177	487	337	281
336	136	109	237	549	61	240	82	180	130	161	179	100	269	320	73	177	209
344	79	59	216	557	102	234	137	220	189	205	205	140	277	328	48	217	188
172	560	550	363	53	458	269	492	481	520	489	332	424	229	232	542	392	336
298	146	126	199	511	31	202	69	149	118	134	141	70	231	282	90	146	171
313	216	196	226	525	45	217	31	83	48	€4	140	52	245	296	160	123	199
268	171	160	120	481	170	158	216	207	245	215	132	146	201	252	181	174	92
74	327	316	130	287	224	36	258	247	286	255	98	190	7	58	309	159	102
238	198	187	89	451	171	128	217	208	246	216	108	146	171	222	208	150	62
61	421	411	224	208	318	130	352	341	380	350	192	284	89	121	403	253	196
105	493	483	296	121	391	203	425	414	453	422	265	357	162	165	475	325	269
342	110	88	228	555	75	240	110	193	160	178	185	113	274	325	52	190	201
168	528	518	331	194	426	237	460	449	488	457	300	392	196	228	510	360	304
150	217	207	151	462	55	154	95	86	124	94	79	25	182	233	176	81	124
384	184	159	296	597	108	289	53	160	95	125	212	122	317	368	112	196	269
358	224	199	270	570	84	262	25	113	39	69	185	96	290	341	152	170	242
234	190	180	134	446	66	138	123	113	152	121	76	52	166	217	155	105	107
62	450	440	253	163	348	159	382	371	410	379	222	314	119	122	432	282	226
305	116	106	161	517	119	194	173	210	209	200	166	130	237	288	126	203	134
	401	391	204	225	299	110	333	322	361	330	173	265	69	67	383	233	177
		26	273	614	177	291	212	295	263	280	262	215	333	385	72	292	245
			262	603	157	281	192	275	237	260	252	196	323	374	47	272	235
				417	199	94	245	235	274	244	94	174	136	187	258	157	27
					511	323	545	534	573	542	385	477	282	285	596	446	389
						203	58	120	93	109	130	40	231	282	121	116	172
							237	226	265	234	77	169	42	94	273	140	67
								114	59	89	160	70	265	316	147	144	217
									86	54	149	80	254	305	239	132	208
										32	188	100	293	344	191	171	247
											157	71	262	313	221	140	216
												92	105	156	231	63	67
													197	248	159	77	147
														52	315	165	109
														366	216	160	
															236	231	
																130	

Buffalo
Niles
Northport
Ontonagon
Owosso
Petoskey
Pontiac
Port Austin
Port Huron
Port Sanilac
Roscommon
Saginaw
Ignace
Ste. Marie
Lake of the Mo
Blind River
Algoma Mills

A
B
C



D

E

MIC

Dept. Headquarters —

Location	Area Code	Telephone
DETROIT AREA		
Detroit	313	531-4100
Romeo	313	752-3521
St. Clair	313	329-2233
New Baltimore	313	725-7503
Flat Rock	313	782-2434
Pontiac	313	332-9132
Brighton	313	227-1051
Ypsilanti	313	482-1211
E. MICHIGAN		
Bay City	517	684-2234
East Tawas	517	362-3434
Bad Axe	517	269-6441
Sandusky	313	648-2233
Flint	313	732-1111
West Branch	517	345-0955
Bridgeport	517	777-3700

Location	A
Lapeer	
Owosso	
S. MICHIGAN	
Lansing	
Jackson	
Clinton	
Blissfield	
Erie	
Jonesville (Hillsdale)	
Battle Creek	
Paw Paw	
White Pigeon	
Niles	
New Buffalo	
Tekonsha	
W. MICHIGAN	
South Haven	

MICHIGAN DEPARTMENT OF STA

State Highways Building

Lansing Area Code 517 373-2090

Location	Area Code	Telephone
Crystal Falls	906	875-6651
Newberry	906	293-5168
Cadillac	616	775-3487

Locatic
Alpena
Grand
Sagina
Kalam

NOTE: INFORMATION ON INTER-CITY B

INDEX TO COUNTIES AND COUNTY SEATS

Population is for Entire County

1970 CENSUS

Alcona 7,113 (Harrisville) . . . G-13
Alger 8,568 (Munising) . . . C-7
Allegan 66,575 (Allegan) . . . M-8
Alpena 30,708 (Alpena) . . . F-13
Antrim 12,612 (Bellaire) . . . G-9
Arenac 11,149 (Standish) . . . I-12
Baraga 7,789 (L'Anse) . . . B-4
Barry 38,166 (Hastings) . . . L-9
Bay 117,339 (Bay City) . . . J-12
Benzie 8,593 (Beulah) . . . G-8
Berrien 163,940 (Saint Joseph) . . . N-7
Branch 37,906 (Coldwater) . . . N-10
Calhoun 141,963 (Marshall) . . . M-10
Cass 43,312 (Cassopolis) . . . N-8
Charlevoix 16,541 (Charlevoix) . . . F-9
Cheboygan 16,573 (Cheboygan) . . . E-11
Chippewa 32,412 (Sault Ste. Marie) . . . C-11
Clare 16,695 (Harrison) . . . I-10
Clinton 48,492 (Saint Johns) . . . K-11
Crawford 6,482 (Grayling) . . . G-10
Delta 35,924 (Escanaba) . . . E-6
Dickinson 23,753 (Iron Mountain) . . . D-4
Eaton 68,892 (Charlotte) . . . M-10
Emmet 18,331 (Petoskey) . . . F-10
Genesee 478,129 (Flint) . . . K-12
Gladwin 13,471 (Gladwin) . . . I-11
Gogebic 20,676 (Bessemer) . . . C-1
Grand Traverse 39,175 (Traverse City) . . . G-9
Gratiot 39,246 (Ithaca) . . . K-11
Hillsdale 37,247 (Hillsdale) . . . N-11
Houghton 34,652 (Houghton) . . . A-4
Huron 34,083 (Bad Axe) . . . I-13
Ingham 261,039 (Mason) . . . L-11
Ionia 45,848 (Ionia) . . . K-10
Iosco 24,905 (Tawas City) . . . H-13
Iron 13,813 (Crystal Falls) . . . D-4
Isabella 44,594 (Mount Pleasant) . . . J-10
Jackson 143,274 (Jackson) . . . M-11
Kalamazoo 201,550 (Kalamazoo) . . . M-9
Kalkaska 5,272 (Kalkaska) . . . G-9
Kent 411,044 (Grand Rapids) . . . K-9
Keweenaw 2,264 (Eagle River) . . . A-4
Lake 5,661 (Baldwin) . . . I-8
Lapeer 52,361 (Lapeer) . . . K-13
Leelanau 10,872 (Leland) . . . F-8
Lenawee 81,951 (Adrian) . . . N-12
Livingston 58,967 (Howell) . . . L-12
Luce 6,789 (Newberry) . . . C-9
Mackinac 9,860 (Saint Ignace) . . . D-10
Macomb 626,938 (Mount Clemens) . . . L-14
Manistee 20,393 (Manistee) . . . H-7
Marquette 64,686 (Marquette) . . . C-9
Mason 22,612 (Ludington) . . . I-7
Mecosta 27,992 (Big Rapids) . . . J-9
Menominee 24,587 (Menominee) . . . F-5
Midland 63,769 (Midland) . . . J-11
Missaukee 7,126 (Lake City) . . . H-9
Monroe 119,172 (Monroe) . . . N-13
Montcalm 39,660 (Stanton) . . . K-10
Montmorency 5,247 (Atlanta) . . . F-11
Muskegon 157,426 (Muskegon) . . . K-8
Newaygo 27,992 (White Cloud) . . . J-8
Oakland 907,871 (Pontiac) . . . L-13
Oceana 17,984 (Hart) . . . J-7
Ogemaw 11,903 (West Branch) . . . H-11
Ontonagon 10,548 (Ontonagon) . . . B-2
Osceola 14,838 (Reed City) . . . I-9
Oscoda 4,726 (Mio) . . . G-11
Otsego 10,422 (Gaylord) . . . F-10
Ottawa 128,181 (Grand Haven) . . . K-8
Presque Isle 12,836 (Rogers City) . . . E-12
Roscommon 9,892 (Roscommon) . . . H-11
Saginaw 219,755 (Saginaw) . . . J-12
Sanilac 35,181 (Sandusky) . . . J-14
Schoolcraft 8,226 (Manistique) . . . D-8
Shiawassee 63,075 (Corunna) . . . K-11
St. Clair 120,175 (Port Huron) . . . K-14
St. Joseph 47,392 (Centreville) . . . N-8
Tuscola 48,603 (Caro) . . . J-13
Van Buren 56,173 (Paw Paw) . . . M-8
Washtenaw 234,103 (Ann Arbor) . . . M-12
Wayne 2,693,247 (Detroit) . . . M-13
Wexford 19,717 (Cadillac) . . . H-9
Total Population . . . 8,938,819

ase of **HIGHWAY EMERGENCY,**
ll the nearest State Police Post

HIGAN STATE POLICE POSTS

So. Harrison Road, East Lansing — Telephone: (517) 332-2521

rea Code	Telephone	Location	Area Code	Telephone
313	664-2905	Benton Harbor	616	926-7361
517	723-6761	Wayland	616	792-2213
		Ionia	616	527-3600
		Rockford	616	866-4411
517	373-3911	Grand Haven	616	842-2100
517	782-9443	Newaygo	616	652-9521
313	456-4123	Hart	616	873-2171
313	486-2131			
313	848-2015	**N. MICHIGAN**		
517	849-9922			
616	968-6115	Ithaca	517	875-4111
616	657-5551	Reed City	616	832-2221
616	483-7611	Mt. Pleasant	517	773-5951
616	683-4411	Traverse City	616	946-4646
616	469-1111	Cheboygan	616	627-9973
517	767-4128	Gaylord	517	732-5141
		Alpena	517	354-4101
		Houghton Lake	517	422-5101
616	637-2125	Cadillac	616	775-2433

Location	Area
Manistee	61
Petoskey	61
UPPER PEN.	
Marquette	90
Newberry	90
St. Ignace	90
Manistique	90
Gladstone	90
Iron Mountain	90
Wakefield	90
L'Anse	90
Stephenson	90
Calumet	90
Munising	90
Iron River	90
Sault Ste. Marie	90

TE HIGHWAYS AND TRANSPORTATION — DISTRICT OF

n	Area Code	Telephone
.....	517	356-2231
Rapids	616	451-3091
w	517	754-7443
azoo (Portage)	616	327-3054

Upper Peninsula Headquar

Escanaba Area Code 906

Location	Area Co
Jackson	517.
Detroit Metropolitan	313.

US AND RAIL PASSENGER SERVICE IS AVAILABLE AT THE DISTRICT OFFICES LISTED ABOVE.

HOW TO READ YOUR OFFICIAL TRAN

WHITE PINE – State Tree

MICHIGA

SCALE IN MILES

0 5 10 15 20

ONE INCH EQUALS APPROXIMATELY 14.5 MILES

SCALE IN KILOMETERS

0 5 10 15 20 25 30 35

INTERSTATE, U.S. AND STATE ROUTES

Full Partial Interchanges — FREEWAYS (Entrance and Exit only at Interchanges)

MULTILANE DIVIDED

FREEWAY - UNDER CONSTRUCTION

PAVED - TWO OR MORE LANES

15 — MILEAGE BETWEEN RED DOTS

5 10 — MILEAGE BETWEEN TOWNS AND JUNCTIONS

COUNTY ROADS

PAVED

C 64 — DESIGNATED COUNTY ROADS

IMPROVED (Gravel, Stone, etc.)

HIGHWA

94 INTER

94 INTER

MAP SY

STATE

ROAD

SAFET

CERT

MILIT

TRAVE & RES

STATE

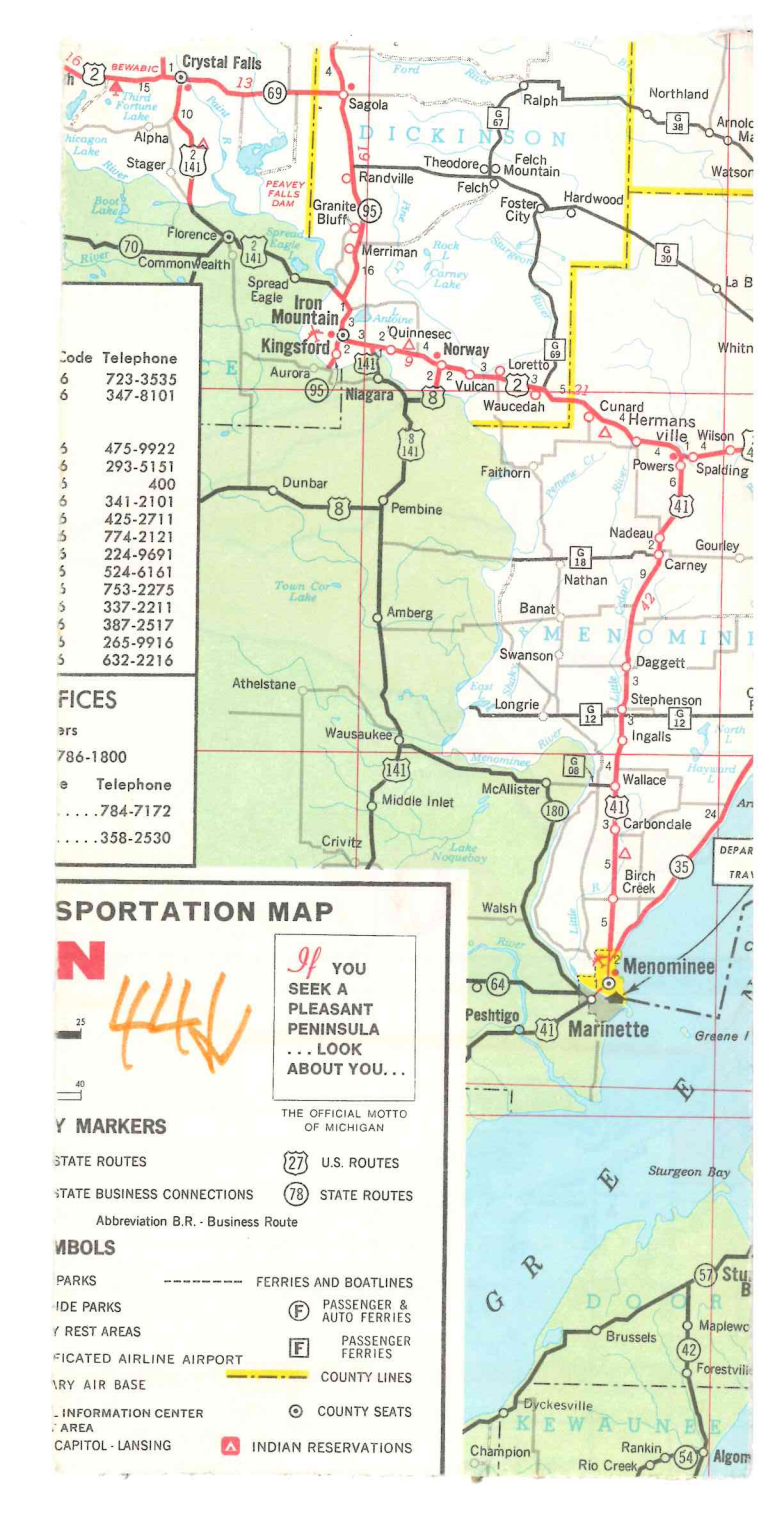

Code	Telephone
6	723-3535
6	347-8101
6	475-9922
6	293-5151
6	400
6	341-2101
6	425-2711
6	774-2121
6	224-9691
6	524-6161
6	753-2275
6	337-2211
6	387-2517
6	265-9916
6	632-2216

FICES

ers

786-1800

e	Telephone
....	.784-7172
....	.358-2530

SPORTATION MAP

N

If YOU SEEK A PLEASANT PENINSULA . . . LOOK ABOUT YOU. . .

THE OFFICIAL MOTTO OF MICHIGAN

Y MARKERS

STATE ROUTES — (27) U.S. ROUTES

STATE BUSINESS CONNECTIONS — (78) STATE ROUTES

Abbreviation B.R. - Business Route

MBOLS

PARKS ---------- FERRIES AND BOATLINES

IDE PARKS — (F) PASSENGER & AUTO FERRIES

Y REST AREAS — [F] PASSENGER FERRIES

FICATED AIRLINE AIRPORT ——— COUNTY LINES

ARY AIR BASE

INFORMATION CENTER — ⊙ COUNTY SEATS

AREA

CAPITOL - LANSING — INDIAN RESERVATIONS

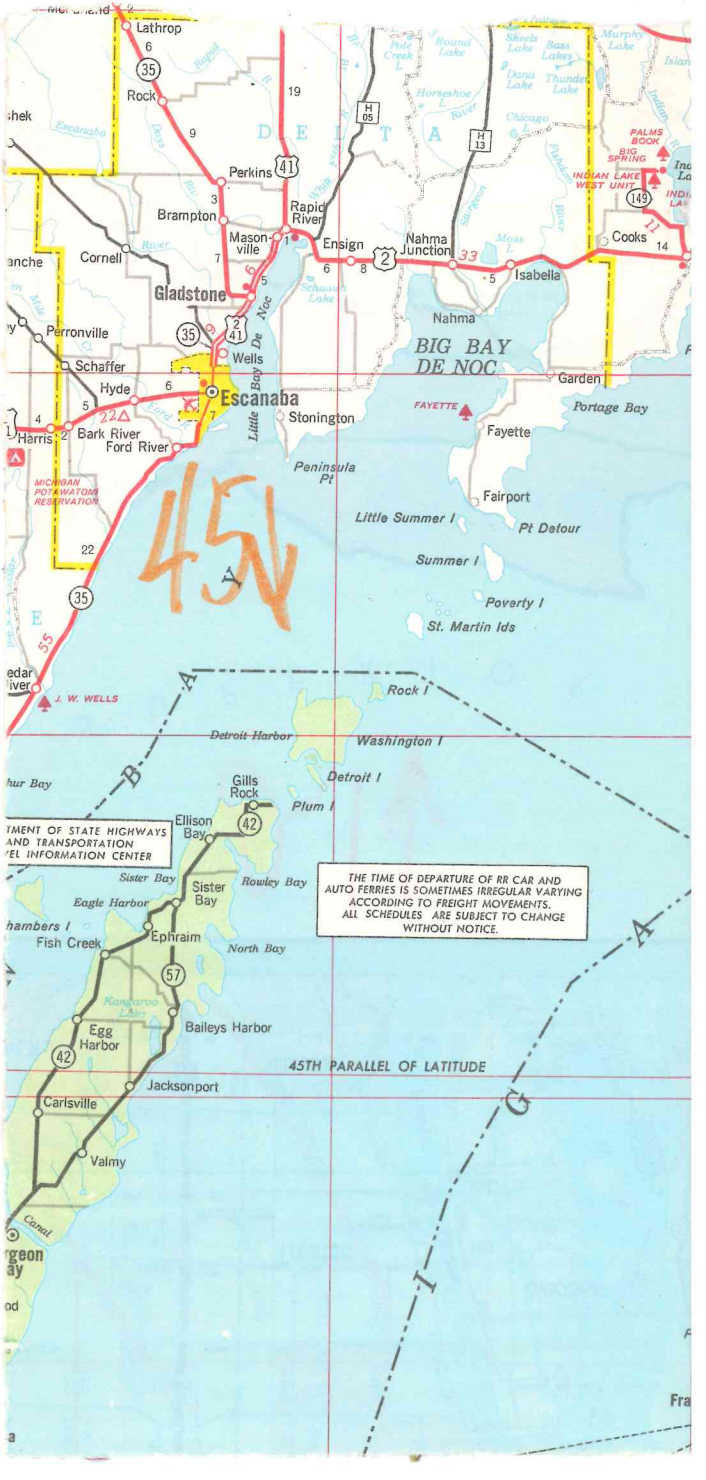
Lathrop
Rock
Perkins
Brampton
Rapid River
Mason-ville
Ensign
Nahma Junction
Cooks
Isabella
Cornell
Gladstone
Perronville
Schaffer
Wells
Hyde
Escanaba
Stonington
Harris
Bark River
Ford River
Nahma
BIG BAY DE NOC
Garden
Fayette
Portage Bay
Peninsula Pt
Fairport
Little Summer I
Pt Detour
Summer I
Poverty I
St. Martin Ids
MICHIGAN POTAWATOMI RESERVATION
45N
Rock I
Detroit Harbor
Washington I
Detroit I
Plum I
Gills Rock
Ellison Bay
Sister Bay
Rowley Bay
Eagle Harbor
Ephraim
Fish Creek
North Bay
Egg Harbor
Baileys Harbor
45TH PARALLEL OF LATITUDE
Jacksonport
Carlsville
Valmy
THE TIME OF DEPARTURE OF RR CAR AND AUTO FERRIES IS SOMETIMES IRREGULAR VARYING ACCORDING TO FREIGHT MOVEMENTS. ALL SCHEDULES ARE SUBJECT TO CHANGE WITHOUT NOTICE.

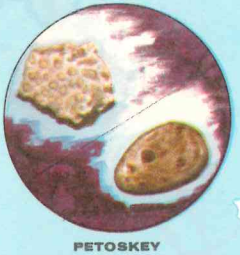

461

Blaney Park
Engadine
Millecoquins
Kexton
Gould City
Naubinway
Little Hog I
Gulliver
Gulliver L
Manistique
Port Inland
Pt Patterson
Seul Choix Pt
Thompson
Aux Barques
Whiskey I
Garden I
Hog I
Trout I
St. James
High I
Gull I
BEAVER ISLAND
BEAVER ISLAND BOAT COMPANY
North Fox I
South Fox I
Charlevoix
Norwood
Ellsworth
Atwood
N. Manitou I
North Manitou
PASSENGER AND MAIL FERRY
S. Manitou I
GRAND TRAVERSE BAY
Northport Pt
Northport
Eastport
Omena
Torch Lake
Leland
Suttons Bay
Pyramid Pt
Goodharbor Bay
Lake Leelanau
Old Mission
Clam River
Kewadin
Elk Rapids
Glen Haven
Glen Arbor
SLEEPING BEAR SAND DUNE
Maple City
Cedar
Bingham
Bowers Harbor
Mapleton
LEELANAU
Empire
Fouch
West Arm
East Arm
TRAVERSE CITY
Acme
Bates
Williamsburg
Traverse City
Lake Ann
BENZIE
Betsie
Platte L
Honor
Crystal Lake
Beulah
Benzonia
Interlochen
Bendon
Grawn
Monroe Center
Mayfield
INTERLOCHEN
BENZIE
GRAND TRAVERSE
Elfe Lake

MACKINAC
Epoufette
Brevort
Moran
Allenville
Pt Aux Chenes
Gros Cap
St. Helens I
LACKINAC BRIDGE
PANEL FOR FARE
St. Ignace
La Barbe
Straits of
Mackinac
Mackinaw City
FORT MICHILIMACKINAC
MACKINAC ISLAND
FORT MACKINAC
Mackinac Island
Round I
St. Martin Bay
St. Martin I
Marquette I
Les Cheneaux Is
Hessel
Cedarville
Stalwart
Goetzville
Bois Blanc Island
Pte. Aux Pins
Pt Nipigon
DEPARTMENT OF STATE
AND TRANSPORTA
TRAVEL INFORMATION
Cheboygan
CHEBOYGAN
Wilderness
Sturgeon Bay
Cecil Bay
Bliss
Carp Lake
Levering
Cross Village
Good Hart
Pellston
Riggsville
Mullett Lake
Alverno
Aloha
Pleasant View
Stutsmanville
Brutus
Alanson
Burt Lake
Topinabee
Black Lake
Wequetonsing
Oden
Crooked Lake
Conway
Harbor Springs
Little Traverse Bay
Bay View
Indian River
Ocqueoc
Bay Shore
Petoskey
Epsilon
Afton
Tower
Onaway
Miller
Horton Bay
Clarion
Walloon Lake
Wolverine
Boyne City
Advance
Boyne Falls
Vanderbilt
East Jordan
CLEAR LAKE
Elmira
Gaylord
Oak Grove
Johannesburg
Vienna
Alba
Bellaire
Mancelona
Antrim
Waters
OTSEGO LAKE
Otsego Lake
Arbutus Beach
Lewiston
Leetsville
Darragh
Frederic
HARTWICK PINES
Lovells
Red Oak
Sigma
O'Neil
Grayling
Luzerne
Sharon
MICHIGAN NATIONAL GUARD

Potagannissing Bay
De Tour Village
Drummond
DRUMMOND ISLAND
St. Vital Pt
De Tour Passage
Huron Bay
Dickinson L
False Detour Channel
COCKBURN ISLAND
Meldrum Bay
Green I
THC
STATE BIRD
ROBIN
LAKE
Hammond Bay
Huron Beach
Forty Mile Pt
P. H. HOEFT
Rogers City
Adams Pt
Little Trout L
Presque Isle Harbor
Presque Isle
Hawks
Metz
Posen
Polaski
Leer
Bolton
Cathro
Grass L
Middle I
Long Rapids
Lachine
Alpena
Thunder Bay
Thunder Bay I
North Pt
Hillman
Spratt
Herron
Ossineke
South Pt
Hubbard Lake
Spruce
Black River
Alcona
Sturgeon Pt
Comins
Fairview
Curran
Barton City
Lincoln
Harrisville
HARRISVILLE
Killmaster
Mio
Mikado
Greenbush
Glennie
Hubbard Lake
Fletcher Pond
Alcona Dam Pond
Shamrock L
Cranberry L
Jewell L
Comstock
Beaver L
Turtle L
Lockwood
Long L
Grass L
Avalon L
Nettie L
Augusta
Grand Lake
Loon L
Green I

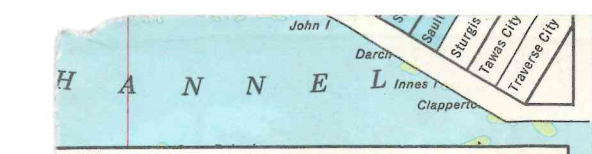

FARE AND TOLL FACILITIES

MACKINAC BRIDGE FARE

(Mackinaw City to St. Ignace)

Car. (Incl. Driver and Passengers)	$ 1.50
Car W/1 Axle Trailer or Coach	2.50
Car W/2 Axle Trailer or Coach and Buses	3.50
2 Axle Truck with 4 tires through Truck Combination, 6 axles or more	$1.50 to 6.50
Motorcycle (Bicycles Transported)	1.00

INTERNATIONAL BRIDGE TOLL

(Sault Ste. Marie, Michigan to Sault Ste. Marie, Ontario)

Car (Incl. Driver and Passengers)	$ 1.50
Car W/1 Axle Boat or Utility Trailer	2.50
Car W/2 Axle Trailer	3.50
Truck W/2 Axles, 4 Tires through Truck Combination W/8 Axles or more	$1.50 to 26.00
Bus or Vehicle W/6 Tires	5.00
Motorcycle	1.50
Bicycle	.75
Bus Service for Pedestrians (One-way)	.50

AMBASSADOR BRIDGE TOLL

(Detroit, Michigan to Windsor, Ontario)

Car (Incl. Driver and Passengers)	$ .75
Trailer towed by Passenger Car	.50
Trucks, Unfranchised Bus (Incl. Driver and Passengers) per 100 lbs. of gross weight	.01
minimum	.75
Bus, Franchised for Hire (Incl. Driver and Passengers)	3.50
Motorcycle (Incl. Driver and Passengers)	.50
Bicycle	N.C.
Pedestrian	N.C.

WINDSOR TUNNEL TOLL

(Detroit, Michigan to Windsor, Ontario)

Car (Incl. Driver & Passengers) (20 Tokens for $10.00)	$ .75
Trucks (Incl. Driver) per 100 lbs. of gross weight	.0125
minimum	.75
Trailers	.50
Bus (Incl. Driver) (Passengers — .25 School Bus Pass. .10)	.60
Motorcycle	.50
Bus Service for Pedestrians (One-way)	.35

BLUE WATER BRIDGE TOLL

(Port Huron, Michigan to Sarnia, Ontario)

Car (Incl. Driver and Passengers)	$ .25
Car (W/Trailer)	.50
Trucks (Licensed Under Two Tons)	.75
Trucks (Licensed Over Two Tons) Incl. all Tractor Trailers	2.50
Tractor Trailers W/Extra Trailer	5.00
Motorcycle	.25
Buses	1.50

D

E

F

G

INDEX TO CITIES AND VI

(1970 census or later — population where indicated is for incorporated cities or villages, ar

See Special Index for Detroit Metropol

A

Acme G-9
Ada L-9
Adair L-14
Adamsville N-8
Addison 595 . . . . . N-11
Adrian 20,382 . . . . N-12
Advance F-10
Afton E-11
Agnew L-8
Ahmeek 238 . . . . . . A-4
Akron 525 . . . . J-13
Alabaster H-12
Alamo M-9
Alanson 362 . . . . . . E-10
Alaska L-9
Alba F-10
Alberta B-4
Albion 12,112 . . . . M-10
Alcona G-13
Alden G-9
Algansee N-10
Alger I-11
Algonac 3,684 . . . . L-14
Allegan 4,516 . . . . . M-8
Allen 385 . . . . N-10
Allen Park 40,747 . . M-13
Allendale K-8
Allenton L-14
Allenville D-10
Allouez A-4
Alma 9,611 . . . . . . K-10
Almena M-8
Almont 1,634 . . . . . L-13
Aloha E-11
Alpena 13,805 . . . . F-13
Alpha 282 . . . . D-4
Alston B-3
Alto L-9
Altona J-9
Alverno E-11
Amador K-14
Amasa C-4
Amble J-9
Anchorville L-14
Ann Arbor 100,035 . . M-12
Antrim G-10
Applegate 301 . . . . J-14
Arbutus Beach G-10
Arcadia H-8
Argentine L-12
Argyle J-14
Armada 1,352 . . . . L-14
Arnheim B-4
Arnold D-5
Arthur J-12
Ashley 521 . . . . . . K-11
Ashton I-9
Assinins B-4
Assyria M-10
Athens 996 . . . . N-9
Atlanta F-11
Atlantic Mine A-4
Atlas L-13
Attica K-13
Atwood F-9
Au Gres 564 . . . . . . I-12
Au Sable H-13
Au Train C-7
Auburn 1,919 . . . . . J-12
Auburn Heights . . . L-13
Augusta 1,025 . . . . . M-9
Aura B-4
Austin C-5
Averill J-11
Avoca K-14
Avondale I-9
Azalia N-12

B

Bach J-13
Bad Axe 2,999 . . . . . I-13
Bailey K-8
Baldwin 612 . . . . I-8
Banat E-5
Bancroft 724 . . . . . L-12
Banfield M-9
Bangor 2,050 . . . . . . M-8
Bankers N-10
Bannister K-11
Baraga 1,116 . . . . . . B-4
Barbeau C-11
Bark River E-6
Barker Creek G-9
Baroda 504 . . . . N-7
Barryton 368 . . . . . . J-10
Barton City G-12
Batavia N-10
Bates G-9
Bath L-11
Battle
  Creek 38,931 . . . M-10
Bauer L-8
Bay City 49,449 . . . . J-12
Bay Mills C-10
Bay Park J-12
Bay Port I-13
Bay Shore F-10
Bay View E-10
Beacon C-5
Beal City J-10
Bear Lake 376 . . . . . H-8
Beaver Lake H-11
Beaverton 954 . . . . . I-11
Bedford M-9
Beech[illegible]

California N-10
Calumet 1,007 . . . . . A-4
Cambria N-11
Cambridge
  Junction N-11
Camden 405 . . . . . N-10
Cannonsburg K-9
Capac 1,279 . . . . . K-14
Carbondale F-5
Carland K-11
Carleton 1,503 . . . . N-13
Carlshend C-6
Carney E-5
Caro 3,701 . . . . . . J-13
Carp Lake E-10
Carrollton J-12
Carson City 1,217 . . K-10
Carsonville 621 . . . J-14
Cascade L-9
Caseville 607 . . . . . I-13
Casnovia 403 . . . . . . K-8
Caspian 1,165 . . . . . D-3
Cass City 1,974 . . . J-13
Cassopolis 2,108 . . . N-8
Cathro F-12
Cedar G-8
Cedar Lake J-10
Cedar River E-6
Cedar Springs 1,807 . K-9
Cedarville D-11
Cement City 531 . . N-11
Center
  Line 10,379 . . . . M-14
Central A-4
Central Lake 741 . . . F-9
Centreville 1,044 . . . N-9
Ceresco M-10
Champion C-5
Channing D-4
Chapin K-11
Charlevoix 3,519 . . . . F-9
Charlotte 8,244 . . . M-10
Chase I-9
Chassell A-4
Chatham 246 . . . . . . C-6
Cheboygan 5,553 . . E-11
Chelsea 3,858 . . . . M-12
Chesaning 2,876 . . . K-11
Cheshire M-8
Chester L-10
Chicora M-8
Chippewa Lake J-9
Christmas C-7
Clam River G-9
Clare 2,639 . . . . . . I-10
Clarendon N-10
Clarion F-10
Clarkston 1,034 . . . L-13
Clarksville 346 . . . . . L-9
Clawson 17,617 . . . M-13
Clayton 505 . . . . . . N-11
Cliff A-4
Clifford 472 . . . . . K-13
Climax 594 . . . . M-9
Clinton 1,677 . . . . N-12
Clio 2,357 . . . . . . K-12
Cloverdale M-9
Clyde L-12
Coats Grove L-10
Cohoctah L-12
Coldwater 9,232 . . . . N-10
Coleman 1,295 . . . . J-11
Colling J-13
Coloma 1,814 . . . . . M-7
Colon 1,172 . . . . N-9
Columbiaville 935 . . . K-13
Columbus L-14
Comins G-11
Commerce L-13
Comstock M-9
Comstock Park K-9
Concord 983 . . . . . M-11
Cone N-12
Conklin K-8
Constantine 1,733 . . N-9
Conway E-10
Cooks D-7
Cooks Corners K-9
Cooper Center M-9
Coopersville 2,129 . . K-8
Copemish 237 . . . . . H-8
Copper City 252 . . . . A-4
Copper Harbor A-5
Coral K-9
Cornell D-6
Corunna 2,829 . . . . K-11
Covert M-8
Covington C-4
Cross Village E-10
Croswell 1,954 . . . K-14
Croton J-9
Crump J-11
Crystal K-10
Crystal Falls 2,000 . . D-4
Crystal Valley J-8
Crystallia G-8
Cunard E-5
Curran G-12
Curtis C-8
Curtisville H-12
Custer 320 . . . . I-8
Cutlerville L-9

D

Dafter 366 . . . . . . C-11
Daggett E-5
Dansville 486 . . . . . M-11

Eureka K-11
Evans K-9
Evart 1,707 . . . . I-9
Ewen C-2

F

Fair Haven L-14
Fairfield N-12
Fairgrove 629 . . . . J-12
Fairport E-7
Fairview G-12
Faithorn E-5
Falmouth H-10
Fargo K-14
Farmington 10,329 . M-13
Farmington
  Hills 48,694 . . . . . M-13
Farwell 777 . . . . . . I-10
Fawn River N-9
Fayette E-7
Felch D-5
Felch Mountain D-5
Fenmore K-11
Fennville 811 . . . . . . L-8
Fenton 8,284 . . . . . L-12
Fenwick K-10
Fergus K-11
Ferndale 30,850 . . M-13
Ferry J-8
Ferrysburg 2,196 . . . K-8
Fibre C-10
Fife Lake 274 . . . . . H-9
Filer City H-8
Filion I-13
Fillmore L-8
Findley N-9
Fitchburg M-11
Flat Rock 5,643 . . . N-13
Flint 193,317 . . . . . K-12
Florida A-4
Flowerfield N-9
Flushing 7,190 . . . . K-12
Ford River E-6
Forest Hill J-10
Forest Lake C-7
Forester J-14
Forestville 110 . . . . J-14
Foster City D-5
Fosters K-12
Fostoria K-13
Fouch G-9
Fountain 156 . . . . . . I-8
Fowler 1,020 . . . . . K-10
Fowlerville 1,978 . . L-12
Frankenmuth 2,846 . K-12
Frankfort 1,660 . . . . G-8
Franklin 3,344 . . . . M-13
Fraser 11,868 . . . . L-14
Freda A-3
Frederic G-10
Freeland J-11
Freeport 501 . . . . . . L-9
Freesoil 186 . . . . I-8
Fremont 3,465 . . . . . J-8
Frontier N-11
Fruitport 1,409 . . . . K-8
Fulton N-9
Fulton A-4

G

Gaastra 479 . . . . . . D-3
Gagetown 408 . . . . J-13
Gaines 408 . . . . . . L-12
Galesburg 1,355 . . . M-9
Galien 691 . . . . N-7
Ganges L-8
Garden 336 . . . . E-7
Garden City 41,864 . M-13
Gardendale K-14
Garfield K-11
Garnet D-9
Gay A-4
Gaylord 3,012 . . . . F-10
Genesee K-12
Gera J-12
Germfask C-8
Gibbs City C-3
Gibraltar 3,842 . . . . N-13
Gilford J-12
Girard N-10
Gladstone 5,237 . . . D-6
Gladwin 2,071 . . . . . I-11
Glen Arbor G-8
Glen Haven G-8
Glendale M-8
Glendora N-7
Glenn M-8
Glennie H-12
Glenwood N-8
Gobles 801 . . . . M-8
Goetzville D-11
Good Hart E-10
Goodells K-14
Goodison L-13
Goodrich 774 . . . . . L-13
Gould City D-9
Gourley E-6
Gowen K-9
Graafschap L-8
Grand Beach 165 . . . . N-7
Grand Blanc 5,132 . . . L-12
Grand Haven 11,844 . . K-8
Grand Junction . . . . . [illegible]-8
Grand Ledge [illegible]

Howell 5,224 . . . . . L-12
Hoxeyville H-9
Hubbard Lake G-12
Hubbardston 403 . . K-10
Hubbell A-4
Hudson 2,618 . . . . . N-11
Hudsonville 3,523 . . . . L-8
Hulbert C-10
Hunters Creek K-13
Huntington
  Woods 8,536 . . . M-13
Huron Beach E-11
Huron City I-14
Hyde E-6

I

Ida N-13
Idlewild I-8
Imlay City 1,980 . . . K-13
Indian River E-10
Indiantown J-12
Ingalls E-5
Inkster 38,595 . . . . M-13
Interlochen G-8
Ionia 6,361 . . . . . . K-10
Iron Mountain 8,702 . . D-4
Iron River 2,684 . . . D-3
Irons I-8
Ironton F-9
Ironwood 8,711 . . . . C-1
Isabella D-7
Ishpeming 8,245 . . . . C-5
Ithaca 2,749 . . . . . K-11

J

Jackson 45,484 . . . . M-11
Jacobsville A-4
Jamestown L-8
Jasper N-12
Jeddo K-14
Jenison L-8
Jennings H-9
Jerome N-11
Johannesburg F-11
Jones N-8
Jonesville 2,081 . . . N-11
Joppa M-9
Juddville K-12

K

Kalamazoo 85,555 . . M-9
Kalamo M-10
Kaleva 377 . . . . H-8
Kalkaska 1,475 . . . . G-9
Karlin H-8
Kawkawlin J-12
Kearsarge A-4
Keego Harbor 3,092 . L-13
Keeler N-8
Kelden C-11
Kendall M-8
Kent City 686 . . . . . K-9
Kenton C-3
Kentwood 20,310 . . . L-9
Kewadin G-9
Keweenaw Bay B-4
Kibbie M-8
Killmaster G-13
Kinde 618 . . . . I-13
Kinderhook N-10
Kings Mill K-13
Kingsford 5,276 . . . . D-4
Kingsley 632 . . . . . . G-9
Kingston 464 . . . . . J-13
Kinross C-11
Kiva C-6

L

L'Anse 2,538 . . . . . B-4
LaBranche D-5
LaGrange N-8
LaSalle N-13
Lac La Belle A-5
Lacey M-10
Lachine F-12
Lacota M-8
Laingsburg 1,159 . . L-11
Lake I-10
Lake Angelus 573 . . . L-13
Lake Ann 172 . . . . . G-8
Lake City 704 . . . . . H-9
Lake George I-10
Lake Leelanau G-9
Lake Linden 1,214 . . A-4
Lake Odessa 1,924 . . L-10
Lake Orion 2,921 . . . L-13
Lake Roland B-3
Lakefield K-11
Lakeland M-12
Lakeport K-14
Lakeside N-7
Lakeview 1,118 . . . . J-9
Lakeville I-13
Lakewood Club 590 . . . J-8
Lambs K-14
Lambertville N-12
Lamont K-8
Langston K-9
Lansing 131,546 . . . L-11
. . . . . . K-13
. . . J-11
. . D-6

McGregor
McIvor .
McMillan
Meade . .
Mears . .
Meauwata
Mecosta
Melita . .
Melstranc
Melvin 20
Melvindal
Memphis
Mendon 9
Menominc
Meredith
Merrill 96
Merriman
Merritt .
Merriweat
Mesick 37
Metamora
Metz . . .
Michiana
Michigam
Michigan
Middleton
Middlevill
Midland 3
Mikado .
Milan 3,9
Milford 4,
Millbrook
Millburg
Millecoqu
Millersbu
Millett . .
Millington
Millville .
Minden 3
Mineral H
Mio . . . .
Moddersvi
Mohawk .
Moline .
Monroe 2
Monroe C
Montague
Monterey
Montgome
Montrose
Moorepark
Moorestov
Moran . .
Morenci 2
Morley 48
Morrice 7
Moscow .
Moshervil
Mottville
Mount
  Clemen
Mount For
Mt. Morri
Mount
  Pleasan
Muir 617
Mullett La
Mulliken 4
Munger .
Munising
Munith . .
Munson .
Munuscon
Muskegon
Muskegon
  Heights
Muttonvill

Nadeau .
Nahma . .
Nahma Jur
Napoleon
Nashville
Nathan . .
National C
National M
Naubinway
Negaunee
Nestoria .
New
  Baltimoi
New Bosto
New Buffal
New Era 4
New Green
New Haven
New Hollar
New Hudsc
New Lothr
New Richm
New Swanz
New Troy
Newark . .
Newaygo 1
Newberry
Newport .
Niles 12,9
Nirvana .
Nisula . .
North Adar
North Bess
North Brad
North Bran
North Iron
North Mani
North
  Muskego
North Star

LLAGES

unincorporated communities of 1,000 or more.

an Area

. . . . . J-14
. . . . . H-12
. . . . . C-9
. . . . . L-14
. . . . . J-7
. . . . . H-9
. . . . . J-9
. . . . . I-12
. . . . . C-7
. . . . . K-14
3,862 . M-13
21 . . . L-14
. . . . . H-9
10,748 . . F-5
. . . . . I-11
. . . . . J-11
. . . . . D-4
. . . . . H-10
. . . . . B-2
. . . . . H-9
68 . . . . L-13
. . . . . F-12
3 . . . . . N-7
. . . . . C-4
nter . . . M-11
. . . . . K-10
,865 . . . L-9
176 . . . . . J-11
. . . . . G-13
. . . . . N-12
9 . . . . L-12
. . . . . J-10
. . . . . N-7
. . . . . D-9
200 . . . F-11
. . . . . L-11
098 . . . K-13
. . . . . M-11
. . . . . J-14
234 . . . . D-3
. . . . . G-11
. . . . . H-10
. . . . . A-4
. . . . . L-9
94 . . . . N-13
ter G-9
398 . . . . I-7
. . . . . L-8
404 . . . . N-10
89 . . . . K-12
. . . . . N-9
. . . . . H-10
. . . . . D-10
32 . . . . N-11
. . . . . J-9
. . . . . L-11
. . . . . N-11
. . . . . N-11
. . . . . N-9

0,476 . . . L-14
. . . . . I-11
1,778 . . . K-12

0,504 . . J-10
. . . . . K-10
. . . . . E-11
. . . . . L-10
. . . . . J-12
177 . . . . C-7
. . . . . M-11
. . . . . N-11
. . . . . C-11
1,631 . . . K-8

7,304 . . . . K-8
. . . . . L-14

N

. . . . . E-5
. . . . . D-7
tion D-7
. . . . . M-11
558 . . . . L-10
. . . . . E-5
y H-12
e C-5
. . . . . D-9
248 . . . . C-5
. . . . . B-4

4,132 . . . L-14
. . . . . M-13
2,784 . . . N-7
. . . . . J-7
ief L-13
1,855 . . . . L-14
. . . . . L-8
. . . . . M-12
596 . . . K-12
ad L-8
. . . . . C-6
. . . . . N-7
. . . . . L-12
81 . . . . J-8
334 . . . . C-9
. . . . . N-13
. . . . . N-8
. . . . . I-9
. . . . . B-3
574 . . . . N-11
ner . . . B-1
y J-11
932 . . . K-13
od B-1
ur F-8

Petoskey 5,342 . . . F-10
Pewamo 498 . . . . . K-10
Phoenix A-4
Pickford D-11
Pierport H-8
Pierson 193 . . . . . K-9
Pigeon 1,174 . . . . . I-13
Pinckney 921 . . . . . M-12
Pinconning 1,320 . . . I-12
Pine Creek M-9
Pine River I-12
Pinnebog I-13
Pittsford M-11
Plainfield M-12
Plainwell 3,195 . . . . M-9
Pleasant
Ridge 3,989 . . . . M13
Pleasant Valley . . . J-11
Pleasant View E-10
Plymouth 11,758 . . M-13
Pointe Aux
Barques I-14
Pointe Aux Pins . . . E-11
Pokagon N-8
Polaski F-12
Pompeii K-11
Pontiac 85,279 . . . . L-13
Port Austin 883 . . . I-13
Port Hope 377 . . . . I-14
Port Huron 35,794 . . K-14
Port Sanilac 493 . . . I-14
Portage 33,590 . . . . M-9
Portland 3,817 . . . . L-10
Posen 339 . . . . . F-12
Poseyville J-11
Potterville 1,280 . . . L-10
Powers 560 . . . . . E-5
Prairieville M-9
Prattville N-11
Prescott 306 . . . . .H-12
Presque Isle F-12
Princeton C-5
Prosper N-10
Prudenville N-10
Pulaski N-11
Pullman M-8

Q

Quanicassee J-12
Quimby L-9
Quincy 1,540 . . . . . N-10
Quinnesec D-5

R

Raber D-11
Race C-10
Ralph D-5
Ramona J-8
Ramsay C-1
Randville D-4
Rankin L-12
Ransom N-11
Rapid City E-9
Rapid River D-6
Rapson I-14
Rattle Run L-14
Ravenna 1,048 . . . . K-8
Ray N-10
Ray Center L-14
Reading 1,125 . . . .N-10
Red Oak G-11
Redridge A-3
Reed City 2,286 . . . . I-9
Reeman J-8
Reese 1,050 . . . . . J-12
Remus J-10
Republic C-5
Rexton D-9
Rhodes I-11
Richland 728 . . . . . M-9
Richmond 3,234 . . . L-14
Richmondville J-14
Richville J-12
Ridgeway N-12
Riga N-12
Riggsville E-10
Riley Center K-14
Ripley A-4
River Rouge 15,947 . M-13
Riverdale J-10
Riverside M-7
Riverview 11,342 . . M-13
Rives M-11
Roberts Corner . . . C-9
Roberts Landing . . . L-14
Rochester 7,054 . . . L-13
Rock D-6
Rockford 2,428 . . . . K-9
Rockland B-3
Rockwood 3,225 . . . N-13
Rodney J-9
Rogers City 4,275 . E-12
Rollin N-11
Rome Center N-11
Romeo 4,012 . . . . . L-13
Romulus 22,879 . . . M-13
Roosevelt
Park 4,176 . . . . . K-8
Roscommon 810 . . . N-11
Rose Center L-12
Rose City 530 . . . . . N-11
Roseburg M-14
Rosebush . . . .

Stager D-4
Stalwart D-11
Stambaugh 1,458 . . . . D-2
Standish 1,184 . . . . . I-12
Stanton 1,089 . . . . . K-10
Stanwood 241 . . . . . J-9
Star City H-10
Stephenson 800 . . . . E-8
Sterling 507 . . . . . I-12
Sterling
Heights 61,365 . . . L-13
Steuben C-7
Stevensville 1,107 . . N-7
Sterlingville C-11
Stittsville H-10
Stockbridge 1,190 . . M-11
Stonington E-6
Strongs C-10
Sturgis 9,295 . . . . . M-9
Stutsmanville E-10
Sullivan K-8
Summit City H-9
Sumner K-10
Sumnerville M-8
Sundell C-6
Sunfield 497 . . . . . L-10
Suttons Bay 522 . . . . G-9
Swan Creek. J-11
Swanson E-5
Swartz Creek 4,928 . K-12
Sylvan Lake 2,219 . . . L-13
Sylvester J-9

T

Tallman I-8
Tapiola B-3
Tawas City 1,666 . . H-13
Taylor 70,020 . . . . M-13
Tecumseh 7,120 . . . N-12
Tekonsha 739 . . . . N-10
Temperance N-13
Theodore D-5
Thomaston C-1
Thompson D-7
Thompsonville 312 . . H-8
Thornville K-13
Three Lakes C-4
Three Oakes 1,750 . N-7
Three Rivers 7,355 . N-9
Tipton N-12
Titus J-10
Toivola A-3
Toledo Beach N-13
Tompkins Center . . M-11
Topinabee E-11
Torch Lake F-9
Tower F-11
Traunik C-6
Traverse
City 18,048 . . . . G-9
Trenary C-6
Trenton 24,127 . . . M-13
Triangle Ranch C-4
Trimountain A-3
Trout Creek C-3
Trout Lake C-10
Troy 39,419 . . . . . L-13
Trufant K-9
Turner 182 . . . . . I-12
Tuscola K-12
Tustin 230 . . . . . I-9
Twin Lake K-8
Twin Lakes B-3
Twining 198 . . . . . I-12
Two Heart B-9
Tyre J-14

U

Ubly 699 . . . . . J-14
Unadilla M-12
Union N-8
Union City 1,740 . . N-10
Union Lake L-13
Union Pier N-7
Unionville 647 . . . . J-13
University Center . J-12
Utica 3,504 . . . . . L-13

V

Valley Center K-14
Vandalia 427 . . . . . N-8
Vanderbilt 522 . . . . F-10
Vandercook Lake . . M-11
Vassar 2,802 . . . . . J-12
Vermontville 857 . . . L-10
Vernon 818 . . . . . L-12
Vernon Center J-10
Verona I-14
Vestaburg J-10
Vickeryville K-10
Vicksburg 2,139 . . . . N-9
Victoria B-2
Vienna F-11
Vogel Center H-10
Volney J-8
Vriesland L-8

ANN ARBOR R.R. CAR & AUTO FERRY
TWO DAILY SAILINGS IN EACH DIRECTION

STATE FLAG

ANN ARBOR R.R. CAR & AUTO FERRY
TWO DAILY SAILINGS IN EACH DIRECTION

CHESAPEAKE AND OHIO RAILWAY CAR & AUTO FERRY
DAILY SAILINGS YEAR ROUND

CONTINUATION OF U.S. ROUTE NO. 10

WISCONSIN
MICHIGAN

C H I C A G O

E

J. OHIO RAILWAY CAR & AUTO FERRY
INGS DAILY—MAY 26 THROUGH SEPTEMBER 10

STATE FLOWER

APPLE BLOSSOM

Portag
ORCHARD BEACH
Parkdale
Manistee
Hamlin Lake
LUDINGTON
116
Hamlin Lake
10
31
Ludington
CHARLES MEARS
Pentwater
Hart
Mears
SILVER LAKE
Shelby
B 15
Montague
Whitehall
White L
Duck L
North Muske
MUSKEGON
MUSKEGON
Muskegon L.
Roosevelt Park
Muskegon Heights
Norton Shores
P. J. HOFFMASTER
Little Black
Grand Hav
GRAND

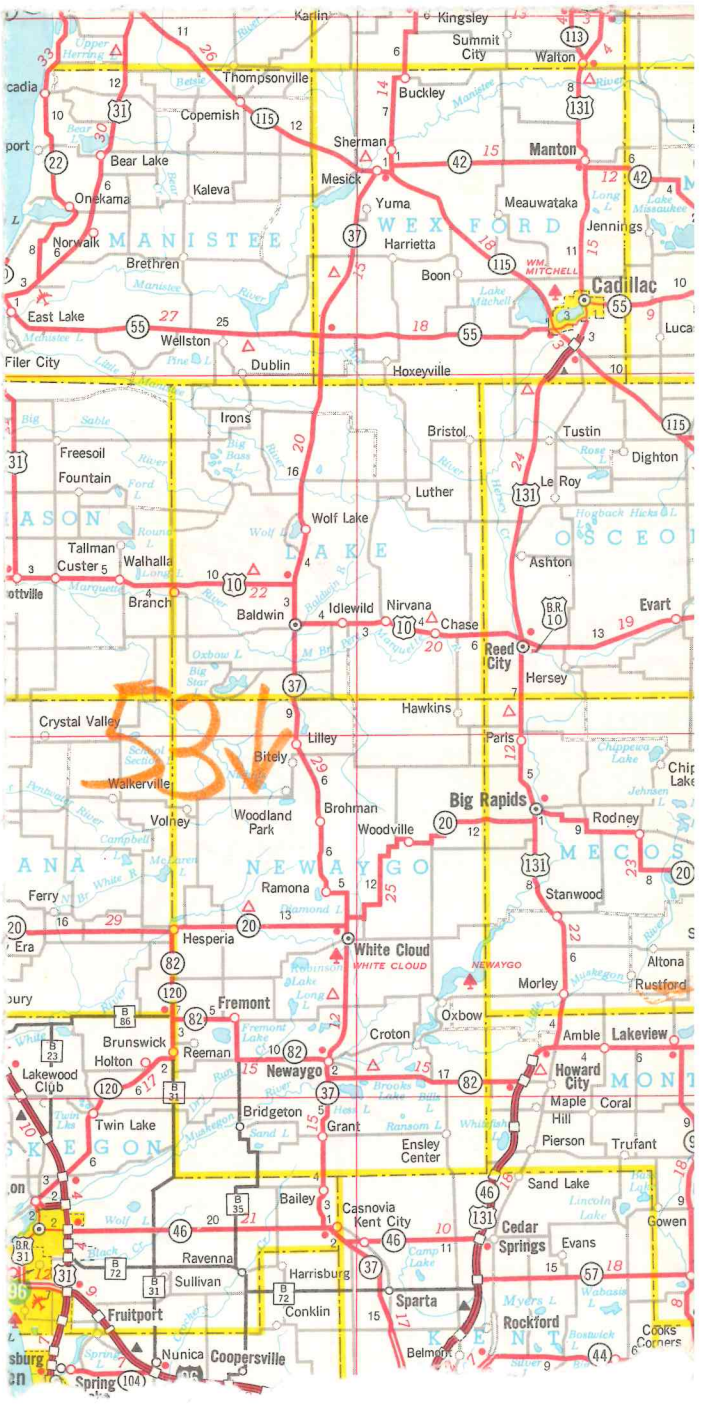
Karlin
Kingsley
Summit City
Walton
Thompsonville
Buckley
Copemish
Sherman
Manton
Bear Lake
Kaleva
Mesick
Onekama
Yuma
Meauwataka
Jennings
Norwalk
MANISTEE
Harrietta
WEXFORD
Brethren
Boon
WM. MITCHELL
Cadillac
East Lake
Wellston
Dublin
Hoxeyville
Filer City
Irons
Bristol
Tustin
Dighton
Freesoil
Fountain
Luther
Le Roy
Wolf Lake
LAKE
OSCEOLA
Tallman
Custer
Walhalla
Ashton
Branch
Baldwin
Idlewild
Nirvana
Chase
Evart
Reed City
Hersey
Crystal Valley
Hawkins
Lilley
Bitely
Paris
Walkerville
Big Rapids
Volney
Woodland Park
Brohman
Woodville
Rodney
MECOSTA
NEWAYGO
Ramona
Stanwood
Ferry
Hesperia
White Cloud
WHITE CLOUD
NEWAYGO
Altona
Morley
Rustford
Fremont
Oxbow
Croton
Amble
Lakeview
Brunswick
Holton
Reeman
Newaygo
Howard City
Lakewood Club
Maple Hill
Coral
MONTCALM
Twin Lake
Bridgeton
Grant
Ensley Center
Pierson
Trufant
OTTAWA
Bailey
Casnovia
Kent City
Sand Lake
Gowen
Cedar Springs
Evans
Ravenna
Harrisburg
Sullivan
Conklin
Sparta
Rockford
KENT
Fruitport
Nunica
Coopersville
Belmont
Cooks Corners
Spring
B 86
B 23
B 31
B 72
BR 31
BR 10

MILITARY RESERVATION
NORTH HIGGINS LAKE
Smithville
Moorestown
Stittsville
Higgins Lake
Roscommon
Higgins Lake
SOUTH HIGGINS LAKE
ISSAUKEE
Star City
Houghton Lake Heights
Houghton Lake
St. Helen
Beaver Lake
Lake City
Merritt
Butterfield
Houghton Lake
Prudenville
West Branch
Falmouth
Prosper
Moddersville
ROSCOMMON
Vogel Center
McBain
Greenwood
Marion
Leota
Meredith
Oberlin
Hockaday
GLADWIN
Harrison
WILSON
Lake George
CLARE
Gladwin
GLADWIN
Winegars
Sears
Beaverton
Rhodes
Estey
Lake
Farwell
Clare
Loomis
Edenville
Vernon Center
Brinton
Coleman
Hope
Barryton
ISABELLA
Wise
Weidman
Rosebush
Delwin
North Bradley
Titus
Beal City
Mount Pleasant
Leaton
Sanford
Averill
Mecosta
Oil City
ISABELLA RESERVATION
Midland
Remus
Millbrook
Blanchard
Winn
Shepherd
Pleasant Valley
Poseyville
Wyman
Forest Hill
Wheeler
Merrill
Six Lakes
Cedar Lake
Vestaburg
Elwell
St. Louis
Breckenridge
CALM
Edmore
Riverdale
Alma
McBride
Elm Hall
Lakefield
Entrican
Stanton
Sumner
Ithaca
Edgewood
GRATIOT
Sickles
Sidney
Crystal
North Star
Marion Springs
Sheridan
Vickeryville
Butternut
Middleton
Pompeii
Ashley
Fenmore
Greenville
Carson City
Perrinton
Bridgeville
Bannister
Oakley
Fenwick
Chapin
Belding
Palo
Hubbardston
Maple Rapids
Eureka
Elsie
Henderson
Orleans
Matherton
Carland
Ionia
Muir
Pewamo
St. Johns
Shepardsville
Ovid

Wallace
South Branch
Maltbys
Lupton
Long Lake
PAUL B. WURTSMITH A.F.B.
Oscoda
Au Sable
IOSCO
RIFLE RIVER
Hale
Au Sable Pt
MAW
Selkirk
East Tawas
TAWAS POINT
Tawas City
Tawas Bay
Whittemore
National City
McIvor
Prescott
Alabaster
Turner
Alger
Melita
Maple Ridge
Twining
Santiago
White Stone Pt
ARENAC
Delano
Sterling
Omer
Au Gres
Pt Lookout
Charity I
Pine River
ALBERT E SLEEPER
Pt Au Gres
Standish
Saganing
Sand Pt
Caseville
ARENAC CO. SAGINAW PROJECT
Mount Forest
Pinconning
North I
Wild Fowl Bay
Stony I
Bay Port
Pigeon
Elkton
SAGINAW BAY
Katechay Island
BAY
Linwood
Sebewaing
Owendale
BAY CITY
Bach
Kawkawlin
Gagetown
Bay Park
Unionville
Cass City
Auburn
Essexville
Wisner
Colling
Bradleyville
Akron
BAY CITY
Quanicassee
University Center
TUSCOLA
Deford
Munger
Gilford
Fairgrove
Caro
Zilwaukee
Wahjamega
Wilmot
Carrollton
Indiantown
Reese
Watrousville
East Dayton
Kingston
Arthur
Richville
SAGINAW
Gera
Vassar
Swan Creek
Bridgeport
Tuscola
Mayville
Silverwood
Clifford
Frankenmuth
St. Charles
Fosters
Millington
Fergus
Birch Run
Burt
Fostoria
North Branch
Otter Lake
Chesaning
Montrose
Clio
Otisville
Columbiaville
Burns
Layton Corners
GENESEE
Mt. Morris
Kings Mill
LAPEER
New Lothrop
Flushing
Genesee
FLINT
Lapeer
Juddville
Davison
Elba
Attica
WASSEE
Burton
Hunters Creek
Hadley
55

Bicycle ..... N.C.
Pedestrian ..... N.C.

The Ambassador Bridge and Windsor Tunnel are operated by Authorities separate from the Department of State Highways and Transportation. Tolls on the Blue Water Bridge are imposed by the Canadian Government and the State of Michigan. Fares & Tolls Subject to Change.

PUBLIC ACCOMMODATIONS

The Michigan Constitution provides that all persons within the jurisdiction of the state shall be entitled to full and equal accommodations in hotels, motels, restaurants, and all other places of public accommodation and recreation without regard to race, religion, or national origin. Complaints of violations may be reported to: Department of Civil Rights, 1000 Cadillac Square Building, Detroit, Michigan 48226.

Belding 5,121 . . . . . K-9
Bell Oak L-11
Bellaire 897 . . . . . G-9
Belleville 2,406 . . . M-13
Bellevue 1,297 . . . M-10
Belmont K-9
Bendon G-8
Bennington L-11
Bentley I-11
Benton
Harbor 16,481 . . . N-7
Benzonia 412 . . . . . G-8
Bergland B-2
Berkley 21,079 . . . M-13
Berlamont M-8
Berrien Center N-8
Berrien
Springs 1,951 . . . . N-7
Berville L-14
Bessemer 2,805 . . . . C-1
Bete Grise A-5
Bethel N-10
Beulah 461 . . . . . G-8
Beverly
Hills 13,598 . . . M-13
Big Bay B-5
Big Rapids 11,995 . J-9
Bingham G-9
Bingham
Farms 566 . . . . M-13
Birch Creek F-5
Birch Run 932 . . . . K-12
Birmingham 26,170 . L-13
Bitely J-8
Black River G-13
Blaine K-14
Blanchard J-10
Blaney Park D-8
Bliss E-10
Blissfield 2,753 . . . N-12
Bloomfield
Hills 3,672 . . . . . L-13
Bloomingdale 496 . . . M-8
Bolton F-12
Bonifas C-3
Boon H-9
Boreuld C-11
Boston A-4
Boyne City 2,969 . . F-10
Boyne Falls 347 . . . F-10
Bradley L-9
Bradleyville I-13
Brampton D-6
Branch I-8
Brant K-11
Bravo M-8
Breckenridge 1,257 . . K-11
Breedsville 209 . . . M-8
Brethren H-8
Brevort D-10
Bridgeport K-12
Bridgeton K-8
Bridgeville K-11
Bridgewater M-12
Bridgman 1,621 . . . . N-7
Brighton 2,457 . . . M-12
Brimley C-11
Brinton J-10
Bristol I-9
Britton 697 . . . . . N-12
Brockway K-14
Brohman J-8
Bronson 2,390 . . . . N-10
Brooklyn 1,112 . . . N-11
Brown City 1,142 . . K-14
Bruce Crossing I-8
Brunswick I-8
Brutus E-10
Buchanan 4,645 . . . . N-7
Buckley 244 . . . . . H-9
Bunkerhill M-11
Burlington 314 . . . N-10
Burnips L-8
Burnside K-13
Burr Oak 873 . . . . . N-9
Burt K-12
Burt Lake E-10
Burton 32,540 . . . K-12
Butler N-10
Butterfield H-10
Buttermut N-10
Byron 655 . . . . . L-12
Byron Center L-9

C

Cadillac 9,990 . . . . . H-9
Cadmus N-11
Caledonia 716 . . . . . L-9
Davisburg L-13
Davison 5,259 . . . . K-13
Dayton N-7
Dearborn 104,199 . . M-13
Dearborn
Heights 80,069 . . M-13
Decatur 1,764 . . . . . N-8
Decker J-13
Deckerville 817 . . . J-14
Deer Park B-9
Deerfield 834 . . . . . N-12
Deerton C-6
Deford J-13
Delano I-12
Delaware A-4
Delton M-9
Delwin J-10
Denton M-13
DeTour
Village 494 . . . . D-12
Detroit 1,514,063 . . M-13
Devereaux M-10
Devils Lake H-11
DeWitt 1,629 . . . . . L-11
Dexter 1,729 . . . . M-12
Dighton I-9
Dimondale 970 . . . . L-11
Disco L-13
Dixboro M-12
Dodgeville A-4
Dollar Bay A-4
Dollarville C-9
Donaldson C-11
Donken B-3
Dorr L-9
Doster M-9
Douglas 813 . . . . . L-8
Dowagiac 6,583 . . . . N-8
Dowling M-9
Drayton Plains L-13
Dronthe L-8
Drummond D-12
Dryden 654 . . . . . K-13
Dublin I-8
Dundee 2,472 . . . . N-12
Dunningville L-8
Durand 3,678 . . . . . L-12
Dutton L-9

E

Eagle 175 . . . . . L-10
Eagle Harbor A-4
Eagle River A-4
East Dayton J-13
East Detroit 45,920 . M-14
East Gilead N-10
East Grand
Rapids 12,565 . . . L-9
East Lake 2,041 . . . F-10
East Lake 512 . . . . . H-8
East Lansing 47,540 . L-11
East Leroy H-9
East Saugatuck L-8
East Tawas 2,372 . . N-13
Eastmanville K-8
Eastport F-9
Eaton Rapids 4,494 . M-10
Eau Claire 527 . . . . N-7
Eckerman C-10
Eckford M-10
Ecorse 17,515 . . . . M-13
Eden M-11
Edenville I-11
Edgewood K-11
Edmore 1,149 . . . . J-10
Edwardsburg 1,107 . N-8
Elba K-13
Elberta 542 . . . . . G-8
Elk Rapids 1,249 . . . G-9
Elkton 973 . . . . . I-13
Ellsworth 362 . . . . F-9
Elm Hall K-10
Elmer J-14
Elmira F-10
Elsie 988 . . . . . K-11
Elwell J-10
Emmett 297 . . . . . K-14
Empire 409 . . . . . G-8
Engadine D-9
Ensign D-7
Ensley Center K-9
Entrican K-10
Epoufette D-10
Epsilon F-10
Erie N-13
Escanaba 15,368 . . . E-6
Essexville 4,890 . . . J-12
Estey I-11
Estral Beach 419 . . . N-13
Grand
Rapids 197,649 . . . . K-9
Grandville 10,764 . . . L-8
Granite Bluff D-4
Grant 772 . . . . . K-8
Grass Lake 1,061 . . M-11
Grattan K-9
Graven G-9
Grayling 2,143 . . . . G-10
Green B-2
Greenbush G-13
Greenland B-3
Greenville 7,493 . . . K-9
Greenwood H-11
Gregory M-12
Grindstone City . . . I-14
Gros Cap D-10
Grosse Ile N-13
Grosse Pointe 6,637 . M-14
Grosse Pointe
Farms 11,701 . . . M-14
Grosse Pointe
Park 15,641 . . . . M-14
Grosse Pointe
Shores 3,042 . . . M-14
Grosse Pointe
Woods 21,878 . . . M-14
Gulliver D-8
Gwinn C-6

H

Hadley K-13
Hale H-12
Hamburg M-12
Hamilton L-8
Hamlin Lake I-7
Hamtramck 26,783 . . M-13
Hancock 4,820 . . . . A-4
Hanover 513 . . . . . N-11
Harbert N-7
Harbor Beach 2,134 . I-14
Harbor Springs 1,682. E-10
Hardwood D-5
Harper
Woods 20,186 . . . M-14
Harrietta 132 . . . . . H-9
Harris E-6
Harrisburg K-8
Harrison 1,460 . . . . I-10
Harrisville 541 . . . G-13
Hart 2,139 . . . . . J-7
Hartford 2,508 . . . . M-8
Hartland L-12
Harvey C-6
Haslett L-11
Hastings 6,501 . . . . L-9
Hawkins I-9
Hawks F-12
Hazel Park 23,784 . M-13
Heil M-12
Helmer C-8
Hemans I-13
Hemlock J-11
Henderson K-11
Henrietta M-11
Herman B-4
Hermansville E-5
Herron F-12
Hersey 276 . . . . . I-9
Hesperia 877 . . . . . J-8
Hessel D-11
Hickory Corners . . . M-9
Higgins Lake H-10
Highland L-12
Highland
Park 35,444 . . . . M-13
Hillman L-9
Hillman 366 . . . . . F-12
Hillsdale 7,728 . . . . N-11
Hockaday I-11
Hodunk N-10
Holland 26,479 . . . . L-8
Holloday N-12
Holly 4,355 . . . . . L-12
Holt L-11
Holton J-8
Homer 1,617 . . . . . N-10
Homestead C-11
Honor 282 . . . . . G-8
Hope J-11
Hopkins 566 . . . . . L-8
Horton N-11
Horton Bay F-10
Houghton 6,067 . . . . A-4
Houghton Heights . H-10
Houghton Lake N-10
Howard City 1,060 . . J-9
Howardsville N-9
Laporte . . . . .
Lathrop . . . . .
Lawrence
Village 4,676 . . . M-13
Laurium 2,868 . . . . A-4
Lawrence 790 . . . . . M-8
Lawton 1,358 . . . . . N-8
Layton Corners K-12
Leaton J-10
Leer F-12
Leetsville G-10
Leland F-8
Lennon 665 . . . . . K-12
Leonard 378 . . . . . L-13
Leoni M-11
Leonidas N-9
Leota I-10
Lesby 248 . . . . . I-9
Leslie 1,894 . . . . . M-11
Levering E-10
Lewiston G-11
Lexington 834 . . . . . K-14
Liberty N-11
Lilley J-8
Limestone C-6
Lincoln 371 . . . . . G-13
Lincoln Park 52,884 . M-13
Linden 1,546 . . . . . L-12
Linwood J-12
Litchfield 1,243 . . . N-10
Little Lake C-6
Livonia 110,109 . . . M-13
Long Lake H-12
Long Rapids F-12
Longrie E-5
Loomis I-10
Loretto D-5
Lovells G-11
Lowell 3,068 . . . . . L-9
Lucas H-9
Ludington 9,021 . . . I-7
Lum K-13
Luna Pier 1,418 . . . N-13
Lupton H-12
Luther 320 . . . . . I-9
Luzerne G-11
Lyons 758 . . . . . K-10

M

Macatawa L-8
Mackinac
Island 517 . . . . . D-10
Mackinaw City 810 . D-10
Macomb L-14
Macon N-12
Madison
Heights 38,599 . . M-13
Maltby H-12
Mancelona 1,255 . . G-10
Manchester 1,650 . N-12
Mandan A-5
Manistee 7,723 . . . . H-7
Manistique 4,324 . . . D-8
Manitou Beach . . . N-11
Manton 1,107 . . . . . H-9
Maple City G-8
Maple Grove K-10
Maple Hill K-9
Maple Rapids 683 . . K-10
Maple Ridge I-12
Mapleton G-9
Marcellus 1,139 . . . N-8
Marengo M-10
Marenisco C-2
Marine City 4,557 . . L-14
Marion 891 . . . . . I-10
Marion Springs K-11
Marlette 1,706 . . . . K-13
Marne K-8
Marquette 21,967 . . . C-6
Marshall 7,253 . . . . M-10
Martin 782 . . . . . M-9
Marysville 5,610 . . . K-14
Mashek D-5
Mason 5,468 . . . . . L-11
Masonville D-6
Matherton K-10
Mattawan 1,569 . . . M-8
Maybee 485 . . . . . N-13
Mayfield G-9
Mayville 872 . . . . . K-13
McBain 520 . . . . . H-9
McBride 272 . . . . . K-10
McCarron C-11
McDonald M-8
McFarland C-6

...th Street
Northland . .
Northport 596
Northville 5,
Norton
Shores 22
Norvell . . .
Norwalk . . .
Norway 3,03
Norwood . .
Nottawa . .
Novi 9,668 .
Nunica . . .

O'Neil . . .
Oak Grove .
Oak Grove .
Oak Park 36
Oakley 418
Oakville . .
Oakwood . .
Oberlin . .
Ocqueoc . .
Oden . . . .
Ogden Cente
Ogden Static
Oil City . .
Okemos . .
Old Mission
Olivet 1,629
Omena . . .
Omer 656 .
Onaway 1,26
Onekama 636
Onondaga .
Onsted 555 .
Ontonagon 2
Orangeville
Orchard Lak
Orleans . .
Ortonville 983
Osceola . . .
Oscoda . . .
Oshtemo . .
Oskar . . .
Osseo . . .
Ossineke .
Otisville 724
Otsego 3,957
Otsego Lake
Ottawa Beac
Ottawa Lake
Otter Lake 5
Overisel . .
Ovid 1,650 .
Owendale 31
Owosso 17,1
Oxbow . . .
Oxford 2,536
Ozark . . .

Painesdale .
Palisades Pa
Palmer . . .
Palms . . .
Palmyra . .
Palo . . . .
Paradise . .
Parchment 2
Paris . . .
Parisville .
Parkdale . .
Parkers Corn
Parkville .
Parma 880 .
Partello . .
Paulding . .
Paw Paw 3,1
Paynesville
Pearl . . .
Peck 590 .
Pelkie . . .
Pellston 469
Penn . . .
Pentwater 9
Pequaming .
Perkins . .
Perrinton 48
Perronville
Perry 1,531
Peters . . .
Petersburg 1

Lithograph

Michigan was admitted to the Union, as the 26th Stat
Population, 1970 U.S. Census: 8,875,083, seventh c
Size of State: 57,022 square miles of land; 1,194
water; and 38,575 square miles of Great Lakes wat
of Great Lakes shoreline.
Michigan is 456 miles long and 386 miles wide.
Inland lakes in State: 11,037. Capitol: De

4,243 . . . J-10
. . . . . K-11
. . . . . K-14
. . . . . D-5
. . . . . F-9
400 . . M-13
271 . . . . K-8
. . . . . M-11
. . . . . H-8
3 . . . . D-5
. . . . . F-9
. . . . . N-9
. . . . . M-13
. . . . . K-8
O
. . . . . G-10
. . . . . G-10
. . . . . L-12
762 . . . M-13
. . . . . K-11
. . . . . N-13
. . . . . L-13
. . . . . I-11
. . . . . E-11
. . . . . E-10
r N-12
n N-12
. . . . . J-11
. . . . . L-11
. . . . . G-8
. . . . . M-10
. . . . . F-9
. . . . . I-12
2 . . . . F-11
. . . . . N-8
. I
. . . . . N-11
432 . . . B-2
. . . . . M-9
1,487 . L-13
. . . . . K-10
. . . . . L-13
. . . . . A-4
. . . . . H-13
. . . . . M-9
. . . . . A-3
. . . . . N-11
. . . . . G-13
. . . . . K-13
. . . . . M-9
. . . . . G-10
h L-8
. . . . . N-12
51 . . . K-13
. . . . . L-8
. . . . . K-11
2 . . . . J-13
79 . . . K-11
. . . . . J-9
. . . . . L-13
. . . . . D-10
P
. . . . . A-3
rk M-7
. . . . . C-5
. . . . . L-8
. . . . . N-12
. . . . . K-10
. . . . . B-10
,027 . . . M-9
. . . . . I-9
. . . . . J-14
. . . . . H-7
ers . . . L-11
. . . . . N-9
. . . . . M-11
. . . . . M-10
. . . . . C-3
50 . . . . M-8
. . . . . C-3
. . . . . M-8
. . . . . K-14
. . . . . B-3
. . . . . E-10
. . . . . N-8
03 . . . . J-7
. . . . . B-4
. . . . . D-6
1 . . . . . K-10
. . . . . D-6
. . . . . L-11
. . . . . L-14
,227 . . N-12

Roseville 80,329 . . . M-14
Rothbury 394 . . . . . J-7
Royal Oak 86,238 . . . M-13
Ruby K-14
Rudyard C-10
Rumely C-6
Rustford J-9
Ruth J-14

S

Saganing I-12
Saginaw 91,849 . . . J-12
Sagola D-4
Salem M-13
Saline 4,811 . . . . M-12
Samaria N-13
Sand Creek N-12
Sand Lake 380 . . . . K-9
Sands C-6
Sandusky 2,071 . . . . J-14
Sanford 818 . . . . . J-11
Sans Souci L-14
Santiago I-12
Saranac 1,223 . . . . L-9
Saugatuck 1,022 . . . L-8
Sault Ste.
Marie 15,136 . . . C-11
Sawyer N-7
Schaffer E-6
Schoolcraft 1,277 . . N-9
Schultz L-9
Scofield N-13
Scottdale N-7
Scotts M-9
Scottville 1,202 . . . I-8
Sears I-9
Sebewa L-10
Sebewaing 2,053 . . . J-13
Selkirk H-12
Selma C-6
Seneca N-11
Seney C-8
Shaftsburg L-11
Sharon G-10
Shelby 1,703 . . . . J-7
Shelbyville L-9
Shepardsville K-11
Shepherd 1,416 . . . J-10
Sheridan 653 . . . . K-10
Sherman H-9
Sherwood 400 . . . . N-9
Shingleton C-7
Shoreham 666 . . . . N-7
Sickles K-11
Sidnaw C-3
Sidney K-10
Sigma G-10
Silver City B-2
Silverwood K-13
Sister Lakes N-8
Six Lakes J-10
Skandia C-8
Skanee B-4
Smiths Creek L-14
Smithville H-9
Smyrna K-9
Snover J-14
Sodus N-7
Somerset N-11
Somerset Center . . . N-11
Soo Junction C-9
South Boardman . . . G-9
South Branch H-12
Southfield 69,285 . . M-13
Southgate 33,909 . . M-13
South Haven 5,471 . . . M-8
South Lyon 2,675 . . M-12
South Range 898 . . . . A-3
South
Rockwood 1,477 . . N-13
Spaulding E-5
Sparta 3,694 . . . . . K-9
Spratt F-12
Spring Arbor M-11
Spring Lake 3,034 . . K-8
Springfield 2,994 . . M-9
Springport 723 . . . M-10
Springville H-11
Spruce G-13
St. Charles 2,046 . . . K-11
St. Clair 4,770 . . . . L-14
St. Clair
Shores 88,093 . . M-14
St. Helen H-11
St. Ignace 2,892 . . . D-10
St. James E-9
St. Johns 5,672 . . . K-11
St. Joseph 11,042 . . N-7
St. Louis 4,101 . . . J-11

W

Wacousta L-10
Wadhams K-14
Wahjamega J-13
Wakefield 2,757 . . . . C-1
Wakelee N-8
Waldenburg L-14
Waldron 564 . . . . N-11
Walhalla I-8
Walker 11,482 . . . . K-9
Walkerville 319 . . . . J-8
Wallace F-5
Wallace H-12
Walled Lake 3,759 . . M-13
Walton Lake F-10
Walton H-9
Waltz N-13
Warren 179,260 . . . M-13
Washington L-13
Waterford L-13
Waterloo M-11
Waters G-10
Watersmeet C-2
Watertown I-14
Watervliet 2,059 . . . M-8
Watrousville J-13
Watson D-6
Watson M-9
Watton C-4
Waucedah E-5
Wayland 2,054 . . . . L-9
Wayne 21,054 . . . . M-13
Webberville 1,251 . . L-11
Weidman J-10
Wells D-6
Wellston H-8
Wequetonsing E-10
West Branch 1,912 . . N-11
West Olive L-6
Westland 86,749 . . M-13
Weston N-12
Westphalia 806 . . . . L-10
Wetmore C-7
Wheeler J-11
White Cloud 1,044 . . J-8
White Pigeon 1,455 . N-9
White Pine D-2
White Rock J-14
Whitefish Point . . . B-10
Whitehall 3,017 . . . J-7
Whitmore Lake M-12
Whitney D-6
Whittaker N-12
Whittemore 460 . . . H-12
Willard J-11
Williamsburg G-9
Williamston 2,600 . . L-11
Willis M-13
Wilmot J-13
Wilson E-5
Winegars I-11
Winn J-10
Winona D-3
Wise J-10
Wisner J-12
Witch Lake C-5
Wixom 2,010 . . . . M-13
Wolf Lake I-8
Wolverine 303 . . . . F-11
Wolverine
Lake 4,301 . . . . M-13
Woodbury L-10
Woodhaven 3,566 . . N-13
Woodland 473 . . . . L-10
Woodland Park J-8
Woodville J-9
Wyandotte 41,061 . . M-13
Wyman J-10
Wyoming 56,560 . . . L-9

Y

Yale 1,505 . . . . . K-14
Yalmer C-6
Yorkville M-9
Ypsilanti 29,538 . . . M-12
Yuma H-8

Z

Zeeland 4,734 . . . . L-8
Zilwaukee 2,072 . . . J-12

ed in the U.S.A. by the Michigan Lithographing Co., Grand Rapids, Michigan

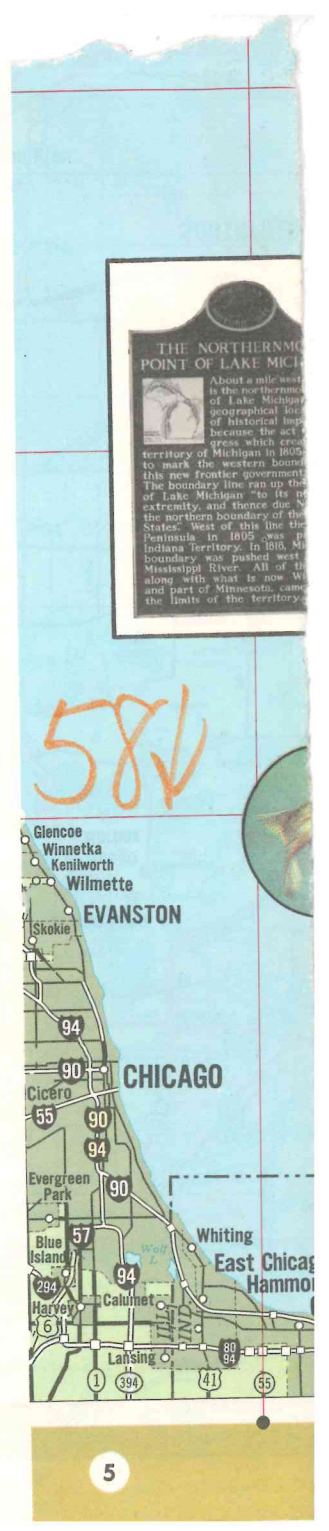

e, on January 26, 1837.
mong the States.
square miles of inland
r area with 3,126 miles

Counties in State: 83.
dicated at Lansing in 1879.

MICHIGAN'S HISTORICAL MARKERS

Official State Historical Markers have been placed by the Michigan History Division, Department of State, at nearly 300 historic sites and areas. Commemorated are such points as the arrival of British, French and other groups who helped settle the State missionary activities, forts, waterways, mining, lumbering, historic highways, Lincoln's only public appearance in Michigan and the beginnings or growth of educational institutions, conservation, Great Lakes commerce and the automobile industry. Markers are placed at or near historic sites, in buildings and State and local parks.

STATE FISH

TROUTS

DEPARTMENT OF STATE HIGHWAYS AND TRANSPORTATION TRAVEL INFORMATION CENTER

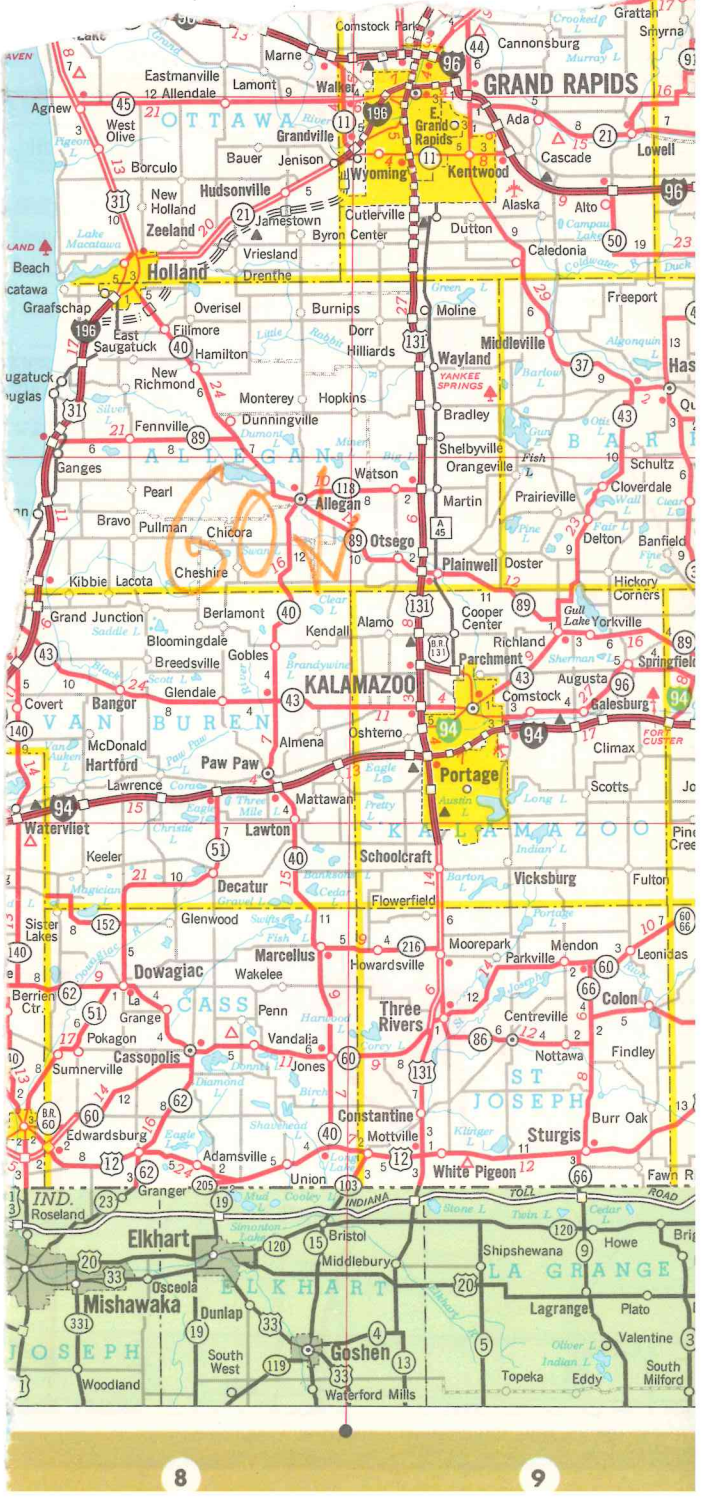
GRAND RAPIDS
Comstock Park
Marne
Eastmanville
12 Allendale
Lamont
Walker
Grattan
Smyrna
Cannonsburg
Murray L.
Agnew
West Olive
Grandville
Grand Rapids
Ada
Cascade
Lowell
Pigeon L.
Borculo
Bauer
Jenison
Wyoming
Kentwood
Hudsonville
New Holland
Jamestown
Zeeland
Cutlerville
Alaska
Alto
Dutton
Byron Center
Caledonia
Lake Macatawa
Beach
Holland
Vriesland
Drenthe
Graafschap
Overisel
Burnips
Moline
Freeport
Middleville
East Saugatuck
Fillmore
Hamilton
Dorr
Hilliards
Wayland
YANKEE SPRINGS
New Richmond
Monterey
Hopkins
Bradley
Fennville
Dunningville
Shelbyville
Orangeville
Schultz
Cloverdale
Ganges
Pearl
Watson
Allegan
Martin
Prairieville
Bravo
Pullman
Chicora
Otsego
Delton
Banfield
Kibbie
Lacota
Cheshire
Plainwell
Doster
Hickory Corners
Grand Junction
Berlamont
Kendall
Alamo
Cooper Center
Gull Lake
Yorkville
Bloomingdale
Breedsville
Gobles
Richland
Parchment
Springfield
KALAMAZOO
Glendale
Augusta
Galesburg
Covert
Bangor
Oshtemo
Climax
McDonald
Hartford
Paw Paw
Almena
Portage
Lawrence
Mattawan
Scotts
Watervliet
Lawton
Schoolcraft
Vicksburg
Keeler
Decatur
Flowerfield
Fulton
Sister Lakes
Glenwood
Moorepark
Mendon
Leonidas
Marcellus
Howardsville
Parkville
Dowagiac
Wakelee
Berrien Ctr.
La Grange
Penn
Three Rivers
Centreville
Colon
Pokagon
Vandalia
Nottawa
Cassopolis
Findley
Sumnerville
Jones
Constantine
Burr Oak
Edwardsburg
Mottville
Sturgis
Adamsville
Union
White Pigeon
Granger
Roseland
INDIANA TOLL ROAD
Elkhart
Bristol
Middlebury
Shipshewana
Howe
LA GRANGE
Osceola
Mishawaka
Dunlap
Lagrange
Plato
Valentine
Goshen
South West
Topeka
Eddy
South Milford
Woodland
Waterford Mills

8 9

Lyons
Westphalia
Bennington
Saranac
Laingsburg
Portland
Wacousta
Dewitt
Perry
Clarksville
Lake Odessa
Sebewa
Woodbury
Mulliken
Eagle
East Lansing
Shaftsburg
Haslett
Woodland
Sunfield
Grand Ledge
Bath
Williamston
Coats Grove
LANSING
Okemos
Millett
Vermontville
Chester
Potterville
Dimondale
Holt
Nashville
Maple Grove
Mason
Dansville
Charlotte
Eaton Rapids
Kalamo
Millville
Lacy
Bunkerhill
Stockbridge
Assyria
Bellevue
Olivet
Onondaga
Leslie
Fitchburg
Bedford
Partello
Springport
Rives
Munith
Tompkins Center
Henrietta
Devereaux
Battle Creek
Parma
Ceresco
Marengo
Marshall
Albion
JACKSON
Leoni
Spring Arbor
Michigan Ce
Vandercook Lake
Eckford
Concord
Napoleon
East Leroy
Homer
Horton
Clarendon
Clarklake
Pulaski
Liberty
Burlington
Cement City
Athens
Tekonsha
Hanover
Somerset Center
Union City
Butler
Mosherville
Moscow
Girard
Litchfield
Somerset
Jerome
Cambridge Junction
Sherwood
Hodunk
Jonesville
North Adams
Addison
Devils Lake
Coldwater
Quincy
Allen
Manitou Beach
Batavia
Hillsdale
Rollin
Bankers
Osseo
Pittsford
Clayton
Bronson
Reading
Hudson
Algansee
Bethel
Kinderhook
California
Cambria
E. Gilead
Montgomery
Frontier
Prattville
Ray
Camden
Ransom
Waldron
Munson
Orland
Fremont
Pioneer
Alvordton
OHIO
Fayette
DEPARTMENT OF STATE HIGHWAYS AND TRANSPORTATION TRAVEL INFORMATION CENTER
Hamer
Columbia
Montpelier
Elmira
Hogback
STEUBEN
W. Jefferson
West Unity
Hamilton Lake
Edon
Helmer
Hamilton
WILLIAMS
Archbold
10
11

Lennon
Swartz Creek
Vernon
Durand
Rankin
Bancroft
Gaines
Linden
Byron
Argentine
Grand Blanc
Atlas
Goodrich
Thornville
Metamora
Leonard
Oakwood
Oxford
Lakeville
Lake Orion
Newark
Ortonville
Holly
Davisburg
Fenton
Clarkston
Cohoctah
Bell Oak
Oak Grove
Rose Center
Waterford
Lake Angelus
Rochester
Clyde
Drayton Plains
Fowlerville
Hartland
Highland
Howell
Milford
Union Lake
Keego Harbor
Sylvan Lake
Auburn Heights
Commerce
Wolverine Lake
Orchard Lake
Bloomfield Hills
Parkers Corners
Wixom
Walled Lake
Franklin
Bingham Farms
Plainfield
Brighton
New Hudson
S. Lyon
Novi
Farmington
Gregory
Pinckney
Lakeland
Hell
Hamburg
Northville
Livonia
Inadilla
Whitmore Lake
Salem
Plymouth
Dexter
Chelsea
Dixboro
Westland
Dearborn
Denton
Inkster
ANN ARBOR
Ypsilanti
Belleville
Romulus
Taylor
Pleasant L
Bridgewater
Saline
Willis
New Boston
Woodhaven
Manchester
Whittaker
Waltz
Flat Rock
Oakville
Rockwood
Milan
Carleton
Irish Hills
Clinton
Macon
Cone
Azalia
Scofield
South Rockwood
Springville
Tecumseh
Britton
Newport
Onsted
Ridgeway
Maybee
Dundee
Estral Beach
Adrian
Holloway
Petersburg
Ida
Monroe
Cadmus
Palmyra
Deerfield
La Salle
Toledo Beach
Sand Creek
Ogden Station
Blissfield
Samaria
Luna Pier
Fairfield
Jasper
Riga
Temperance
Erie
Ogden Center
Weston
Ottawa Lake
Lambertville
Morenci
Berkey
Sylvania
TOLEDO
Harbor View
Denson
Lyons
Metamora
Seward
Ottawa Hills
Oregon
Oakshade
Assumption
Bono
Holland
Rossford
Northwood
Millbury
Swanton
Perrysburg
Wauseon
Delta
Maumee
Lime City
Walbridge
Limestone
Genoa
Whitehouse
Stony Ridge
OHIO
Maumee Bay
Brest Bay
STERLING
METAMORA-HADLEY
ORTONVILLE
HOLLY
BALD MOUNTAIN
PONTIAC LAKE
PROUD LAKE
DODGE-BROS. NO. 4
ISLAND LAKE
HIGHLAND
BRIGHTON
PINCKNEY
WALTER J. HAYES
TURNPIKE
DEPARTMENT O
AND TRA
TRAVEL INFO
12
13

Riley Center
Allenton
Lambs
Smiths Creek
Rattle Run
Sarnia
Marysville
Corunna
River St. Clair
Berville
Memphis
Columbus
St. Clair
Mooretown
Armada
MACOMB
Richmond
Courtright
Romeo
Ray Center
Muttonville
Adair
New Haven
Marine City
Wilkesport
Meade
Peters
Anchorville
Fair Haven
Sombra
Macomb
New Baltimore
Roberts Landing
Becher
Disco
Utica
Waldenburg
Anchor Bay
Algonac
Port Lambton
Mount Clemens
Sans Souci
Wallaceburg
Sterling Hts.
SELFRIDGE FIELD ANG
Harsens
Walpole
Warren
Fraser
Roseville
St. Clair Shores
Dover Centre
Madison Hts.
Center Line
Eastpointe
Hazel Park
Mitchell Bay
Grosse Pointe Woods
Grosse Pointe Shores
Hamtramck
Harper Woods
Grosse Pointe Farms
Grosse Pointe
LAKE ST. CLAIR
Grosse Pointe Park
DETROIT
TUNNEL
Windsor
Tecumseh
Belle River
Stoney Point
Tilbury
La Salle
401
Comber
N. Woodstee
Ruscom Sta.
Maidstone
Essex
McGregor
Staples
Blytheswood
Amherstburg
Cottam
Wheatley
Kingsville
Leamington
Harrow
Ruthven
Pigeon Bay
Colchester
ONTARIO
IMPORTANT NOTICE
All persons (aliens and American citizens) must stop and report for customs inspection before entering the United States. There is a penalty for failure to report. It is advisable that persons departing from the United States check with customs officials regarding re-entry.
STATE HIGHWAYS
SPORTATION
MATION CENTER
ERIE
N. Bass I.
Isle St. George
Middle Bass I.
Put-In-Bay
S. Bass I.
Kelleys Island
Catawba Island
Camp Perry
Port Clinton
Oak Harbor
Marblehead
Lacarne
Danbury
GAU

L

M

N

14

WELCOME TO MICHIGAN
THE GREAT LAKE STATE

Michigan, the State that put the world on wheels, has forged a system of highways that can take you swiftly and safely to any of our 11,000 inland lakes as well as 3,126 miles of shoreline bordering five of the six Great Lakes. The technology and resources that gave the automobile to the world, and this excellent system of toll-free highways to Michigan, are now developing an integrated system of total transportation. This map, designed by Michigan's new Department of State Highways and Transportation, provides information on the State's network of highways, railroads, airports and water ports. Visitors and residents will find this map a useful guide in selecting routes and modes of travel, as well as an aid in visiting our many natural resources, historic sites, recreational, educational and cultural centers. Wherever and however you go in Michigan, please exercise care and courtesy — they pay off in safety and friendship.

William G. Milliken
Governor of Michigan

STATE HIGHWAY COMMISSION

E. V. Erickson,	Chairman	Grand Haven
Charles H. Hewitt,	Vice Chairman	Grosse Pte. Farms
Peter B. Fletcher,		Ypsilanti
Carl V. Pellonpaa,		Ishpeming

MICHIGAN DEPARTMENT OF STATE HIGHWAYS AND TRANSPORTATION

John P. Woodford, Director
Department of State Highways
And Transportation